



NORTH FALLS

Offshore Wind Farm

ENVIRONMENTAL STATEMENT

Chapter 23 – Figures (Part 2 of 3)

Document Reference:	3.2.19
Volume:	3.2
APFP Regulation:	5(2)(a)
Date:	July 2024
Revision:	0

Project Reference: EN010119



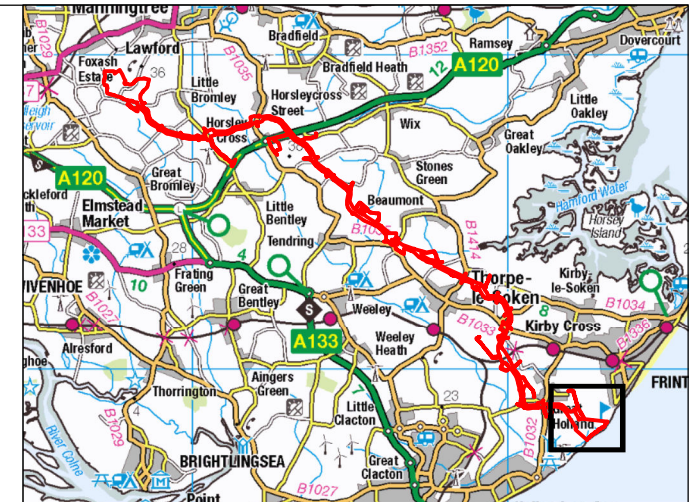
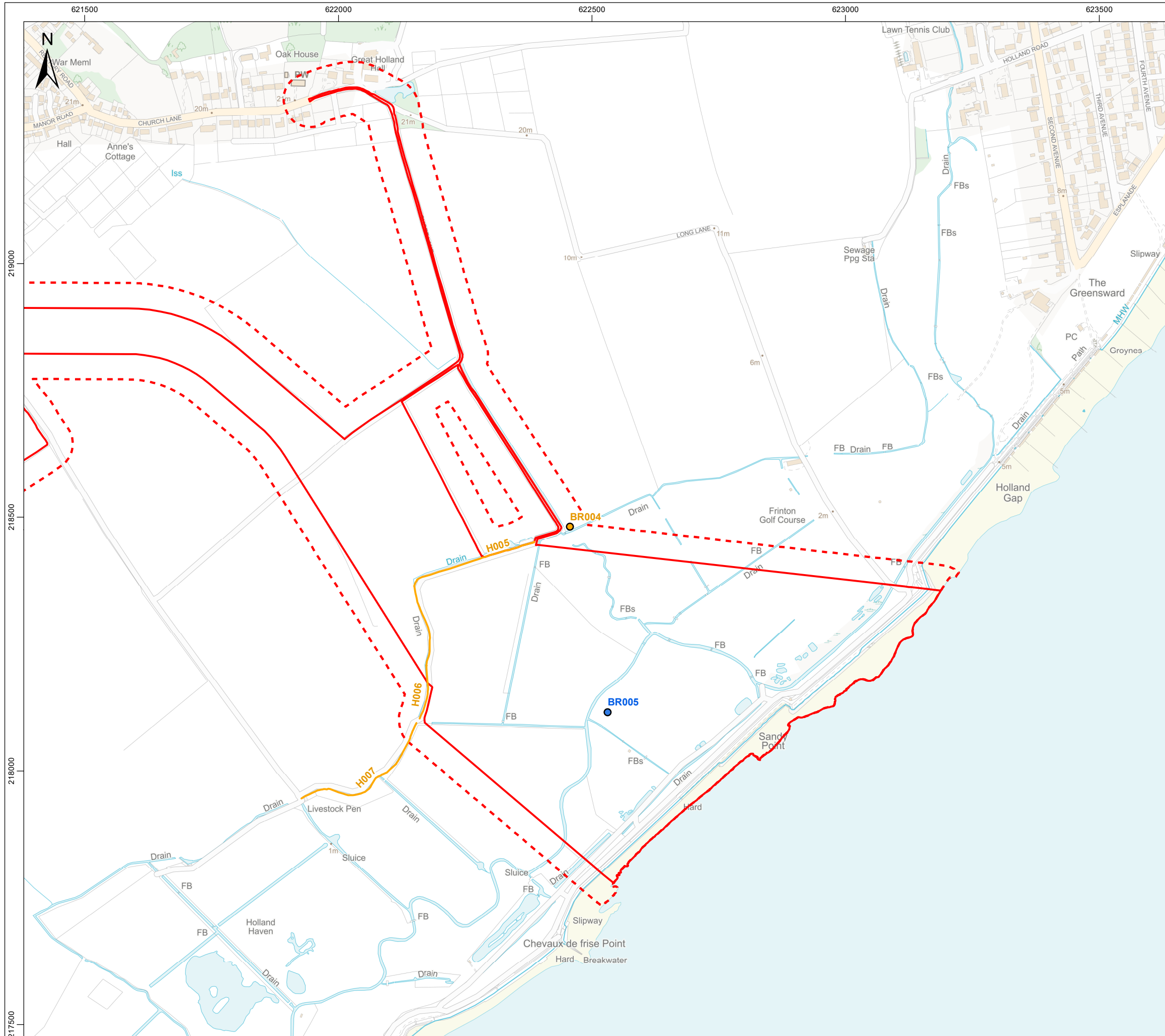
NORTH FALLS

Offshore Wind Farm

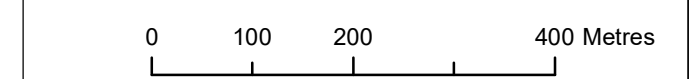
Project	North Falls Offshore Wind Farm
Document Title	Environmental Statement Chapter 23 - Figures
Document Reference	3.2.19
APFP Regulation	5(2)(a)
Supplier	Royal HaskoningDHV
Supplier Document ID	PB9244-RHD-ES-ON-RP-ON-0207

This document and any information therein are confidential property of North Falls Offshore Wind Farm Limited and without infringement neither the whole nor any extract may be disclosed, loaned, copied or used for manufacturing, provision of services or other purposes whatsoever without prior written consent of North Falls Offshore Wind Farm Limited, and no liability is accepted for loss or damage from any cause whatsoever from the use of the document. North Falls Offshore Wind Farm Limited retains the right to alter the document at any time unless a written statement to the contrary has been appended.

Revision	Date	Status/Reason for Issue	Originator	Checked	Approved
0	July 2024	Submission	RHDHV	NFOW	NFOW



- Legend**
- Onshore Project Area
 - Habitats and Species Study Area
- Bat Roost Features Habitat Suitability**
- Moderate
 - Negligible
- Bat Commuting/Foraging Habitat Suitability**
- Moderate



Data Source: © HaskoningDHV UK Ltd. 2024.
 © Crown copyright and database rights 2024 Ordnance Survey 0100031673. Contains Ordnance Survey data © Crown copyright and database rights 2024.

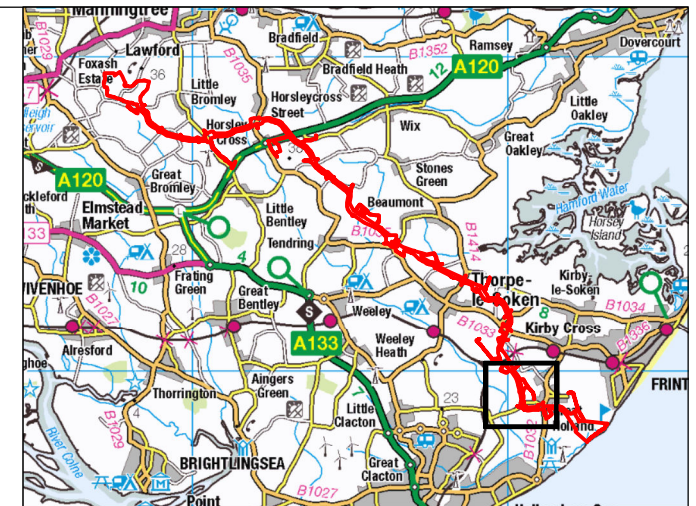
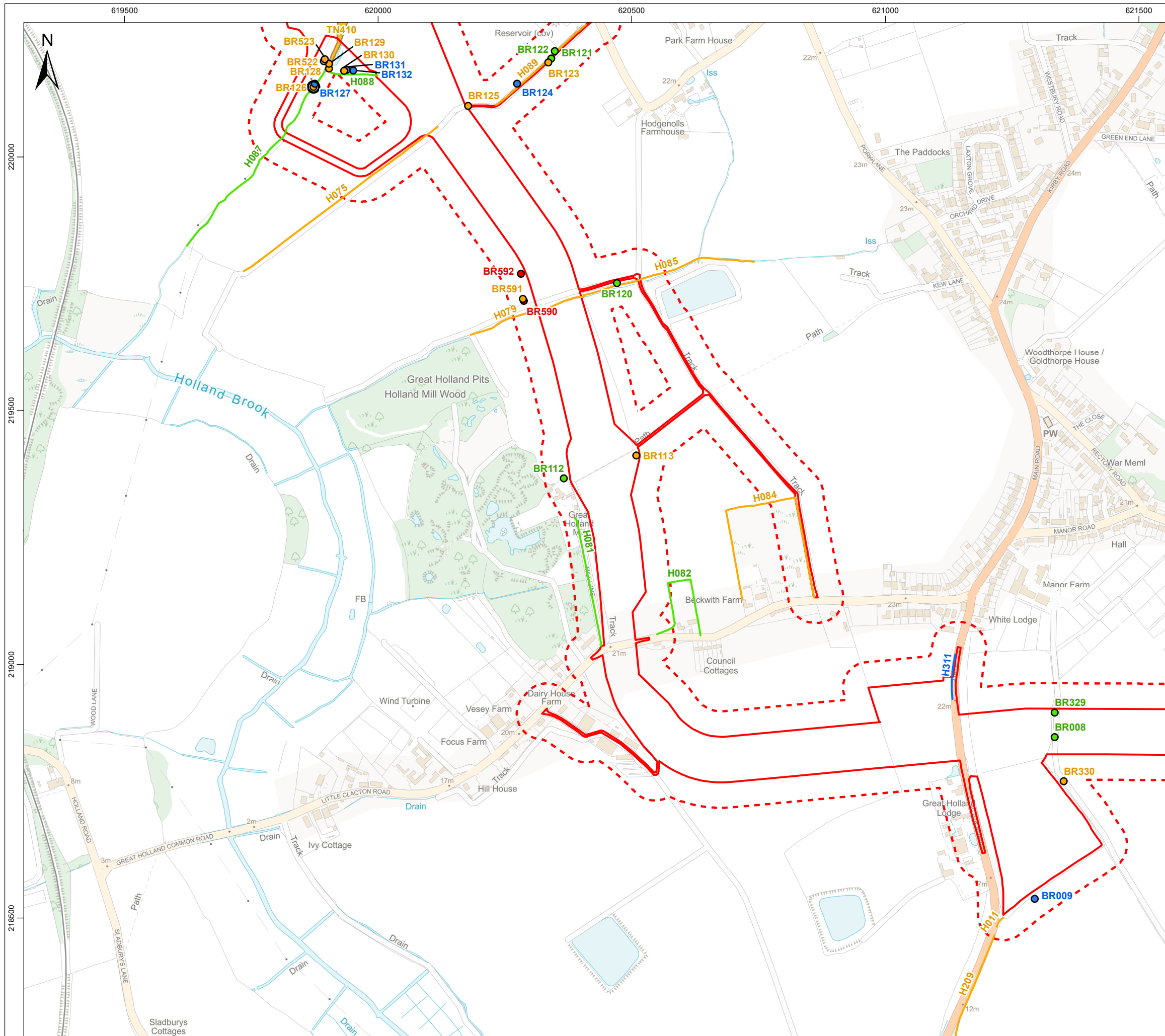
Drawing Title
Features Suitable for Supporting Roosting and Commuting/Foraging Bats

Rev	Date	Remarks	Drwn	Chkd
02	31/05/2024	Second issue	FC	GC
01	29/02/2024	First issue	JH	GC

Drawing Number: **PB9244-RHD-ZZ-ON-DR-GS-0356** Figure Number: **23.5a**

Scale: 1:7,500 Plot Size: A3 Datum: OSGB36 Projection: BNG





Legend

- Onshore Project Area
- Habitats and Species Study Area

Bat Roost Features Habitat Suitability

- High
- Moderate
- Low
- Negligible

Bat Commuting/Foraging Habitat Suitability

- Moderate
- Low
- Negligible

Bat Roost Species Presence

- Confirmed Bat Roost

0 100 200 400 Metres

Data Source: © HaskoningDHV UK Ltd. 2024.
 © Crown copyright and database rights 2024 Ordnance Survey 0100031673. Contains Ordnance Survey data © Crown copyright and database rights 2024.

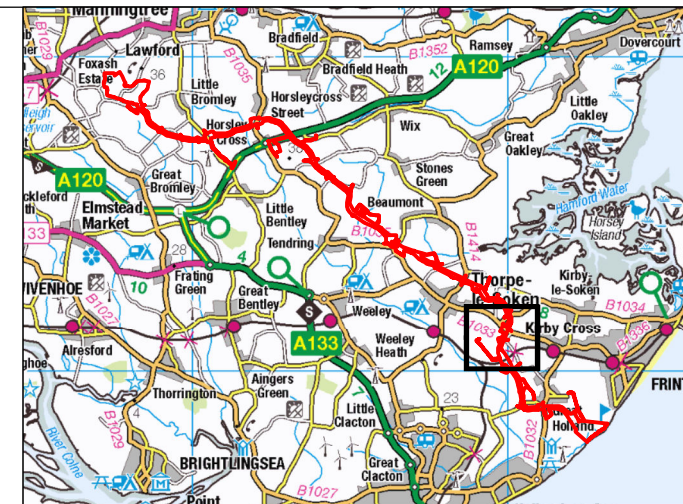
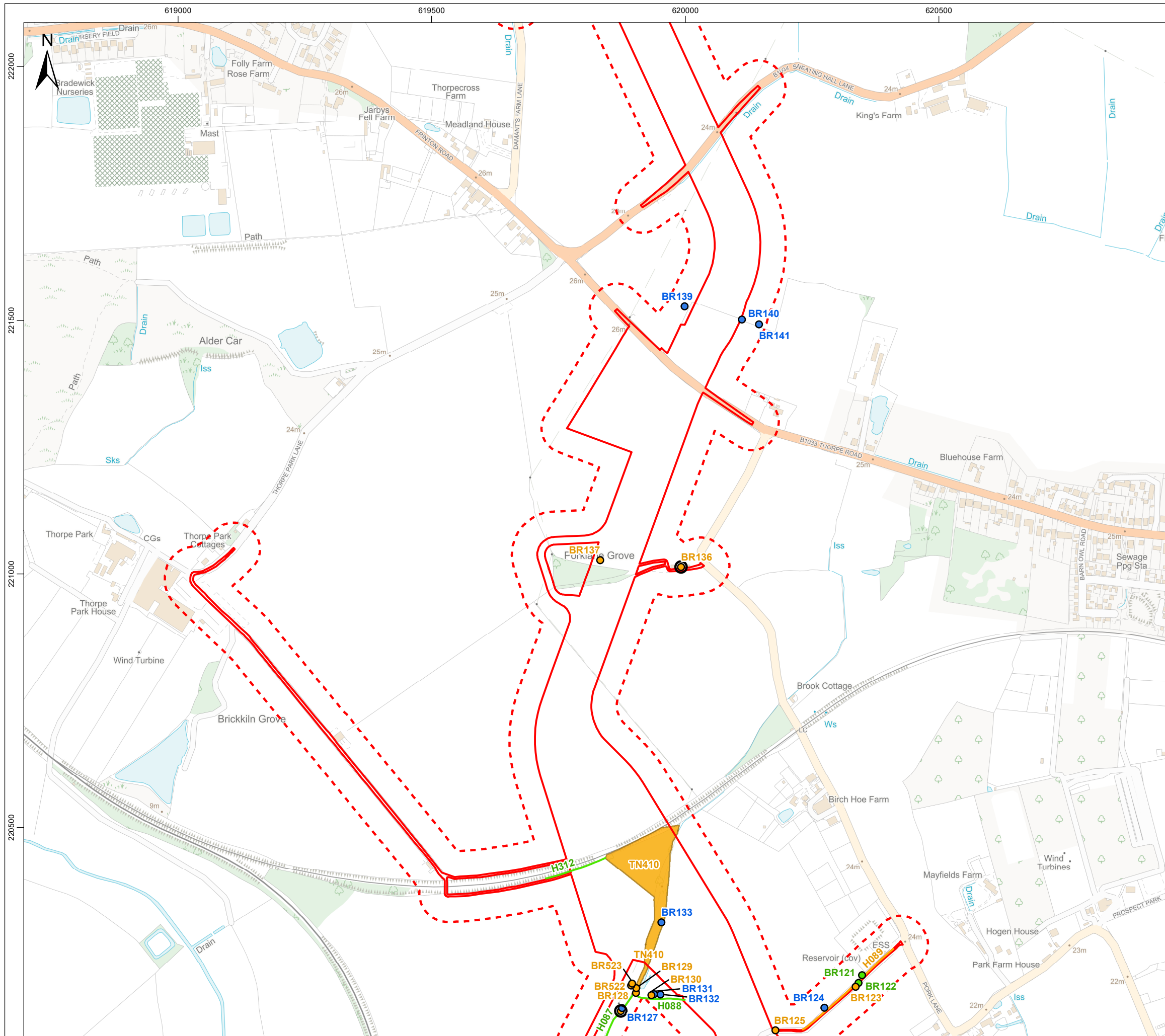
Features Suitable for Supporting Roosting and Commuting/Foraging Bats

Rev	Date	Remarks	Drwn	Chkd
02	31/05/2024	Second issue	FC	GC
01	29/02/2024	First issue	JH	GC

Drawing Number	Figure Number
PB9244-RHD-ZZ-ON-DR-GS-0356	23.5b

Scale	Plot Size	Datum	Projection
1:7,500	A3	OSGB36	BNG





Legend

- Onshore Project Area
- Habitats and Species Study Area

Bat Roost Features Habitat Suitability

- Moderate
- Low
- Negligible

Bat Commuting/Foraging Habitat Suitability

- Moderate
- Low

Bat Roost Species Presence

- Confirmed Bat Roost

0 100 200 400 Metres

Data Source: © HaskoningDHV UK Ltd. 2024.
 © Crown copyright and database rights 2024 Ordnance Survey 0100031673. Contains Ordnance Survey data © Crown copyright and database rights 2024.

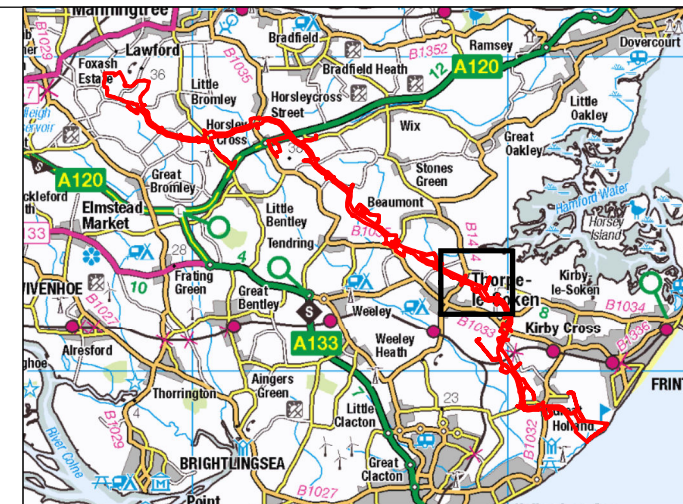
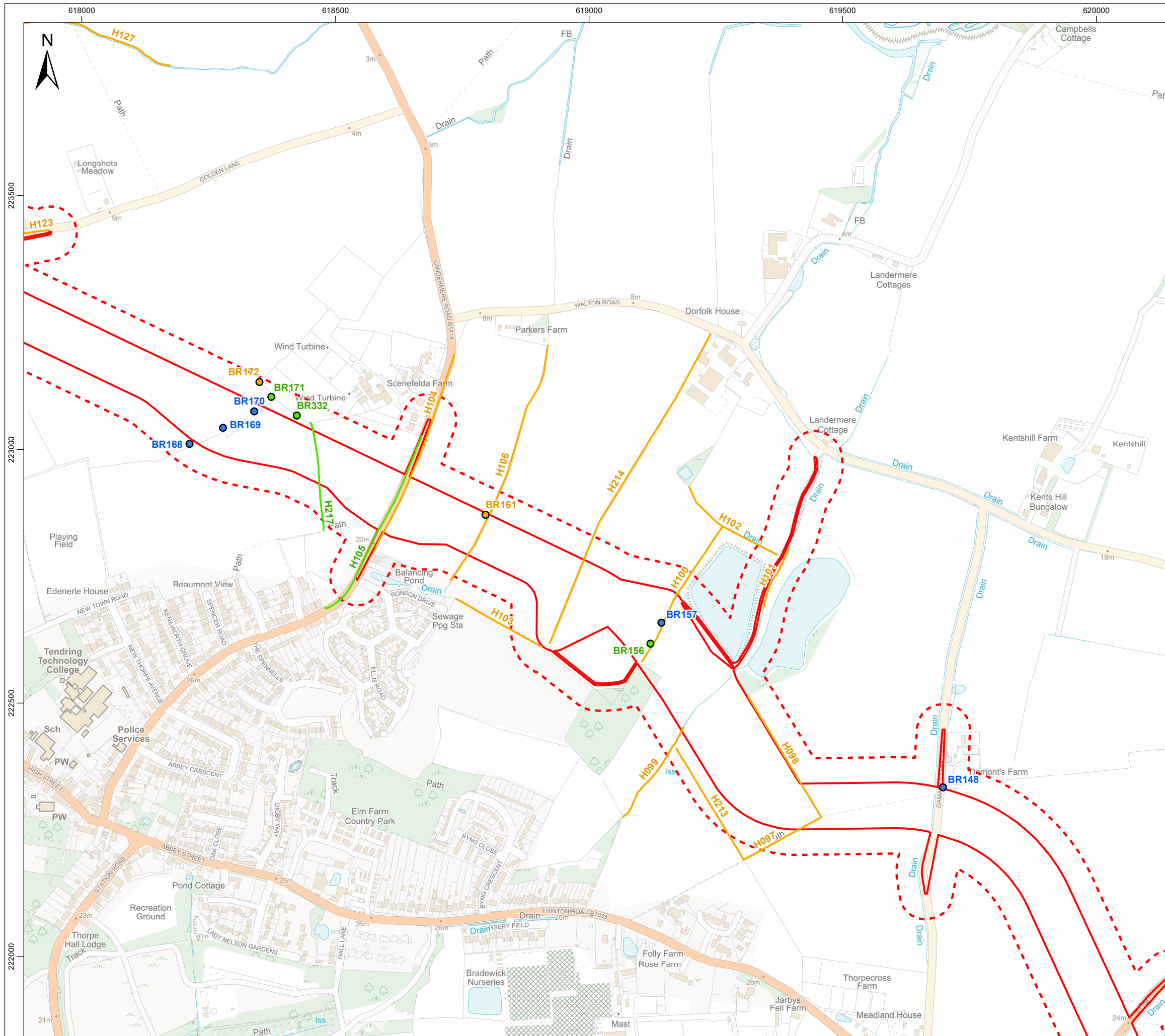
Features Suitable for Supporting Roosting and Commuting/Foraging Bats

Rev	Date	Remarks	Drwn	Chkd
02	31/05/2024	Second issue	FC	GC
01	29/02/2024	First issue	JH	GC

Drawing Number	Figure Number
PB9244-RHD-ZZ-ON-DR-GS-0356	23.5c

Scale	Plot Size	Datum	Projection
1:7,500	A3	OSGB36	BNG





Legend

- Onshore Project Area
- Habitats and Species Study Area
- Bat Roost Features Habitat Suitability**
 - Moderate
 - Low
 - Negligible
- Bat Commuting/Foraging Habitat Suitability**
 - Moderate
 - Low

0 100 200 400 Metres

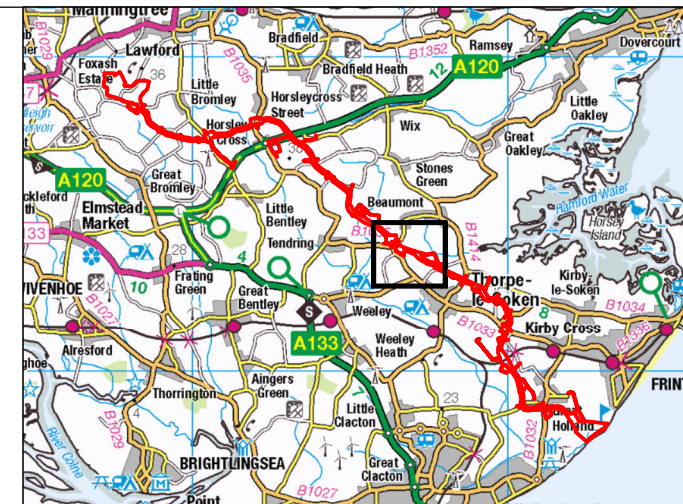
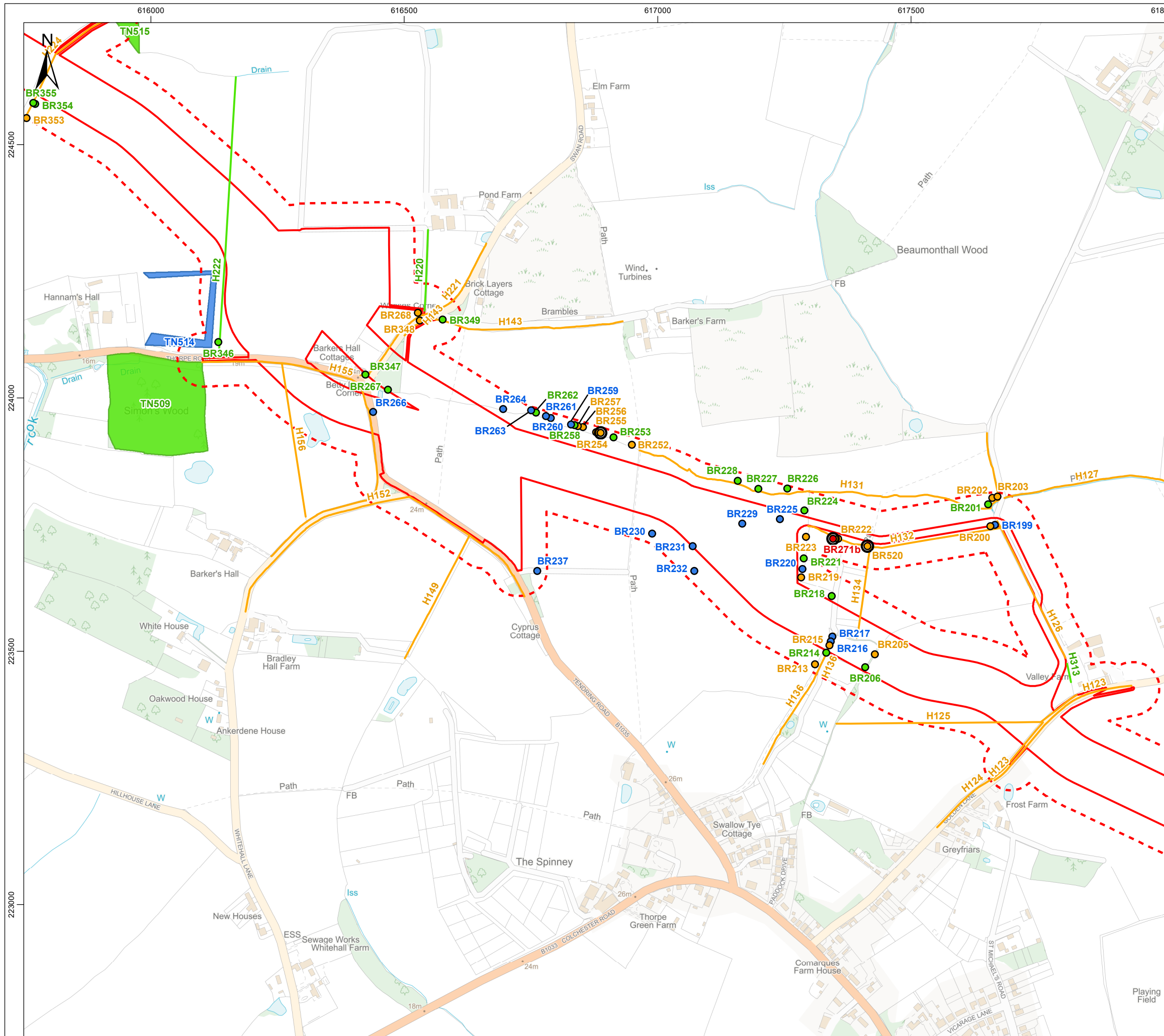
Data Source: © HaskoningDHV UK Ltd. 2024.
 © Crown copyright and database rights 2024 Ordnance Survey 0100031673. Contains Ordnance Survey data © Crown copyright and database rights 2024.

Drawing Title

Features Suitable for Supporting Roosting and Commuting/Foraging Bats

Rev	Date	Remarks	Drwn	Chkd
02	31/05/2024	Second issue	FC	GC
01	29/02/2024	First issue	JH	GC

Drawing Number PB9244-RHD-ZZ-ON-DR-GS-0356		Figure Number 23.5d	
Scale 1:7,500	Plot Size A3	Datum OSGB36	Projection BNG



Legend

- Onshore Project Area
- Habitats and Species Study Area

Bat Roost Features Habitat Suitability

- High
- Moderate
- Low
- Negligible

Bat Commuting/Foraging Habitat Suitability

- Moderate
- Low
- Negligible

Bat Roost Species Presence

- Confirmed Bat Roost

0 100 200 400 Metres

Data Source: © HaskoningDHV UK Ltd. 2024.
 © Crown copyright and database rights 2024 Ordnance Survey 0100031673. Contains Ordnance Survey data © Crown copyright and database rights 2024.

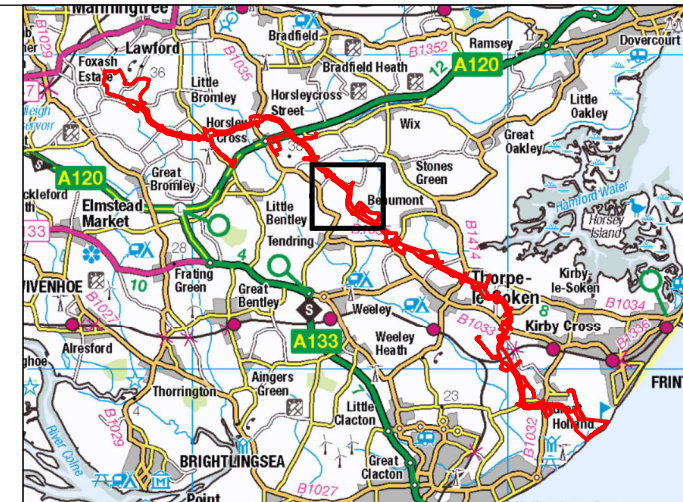
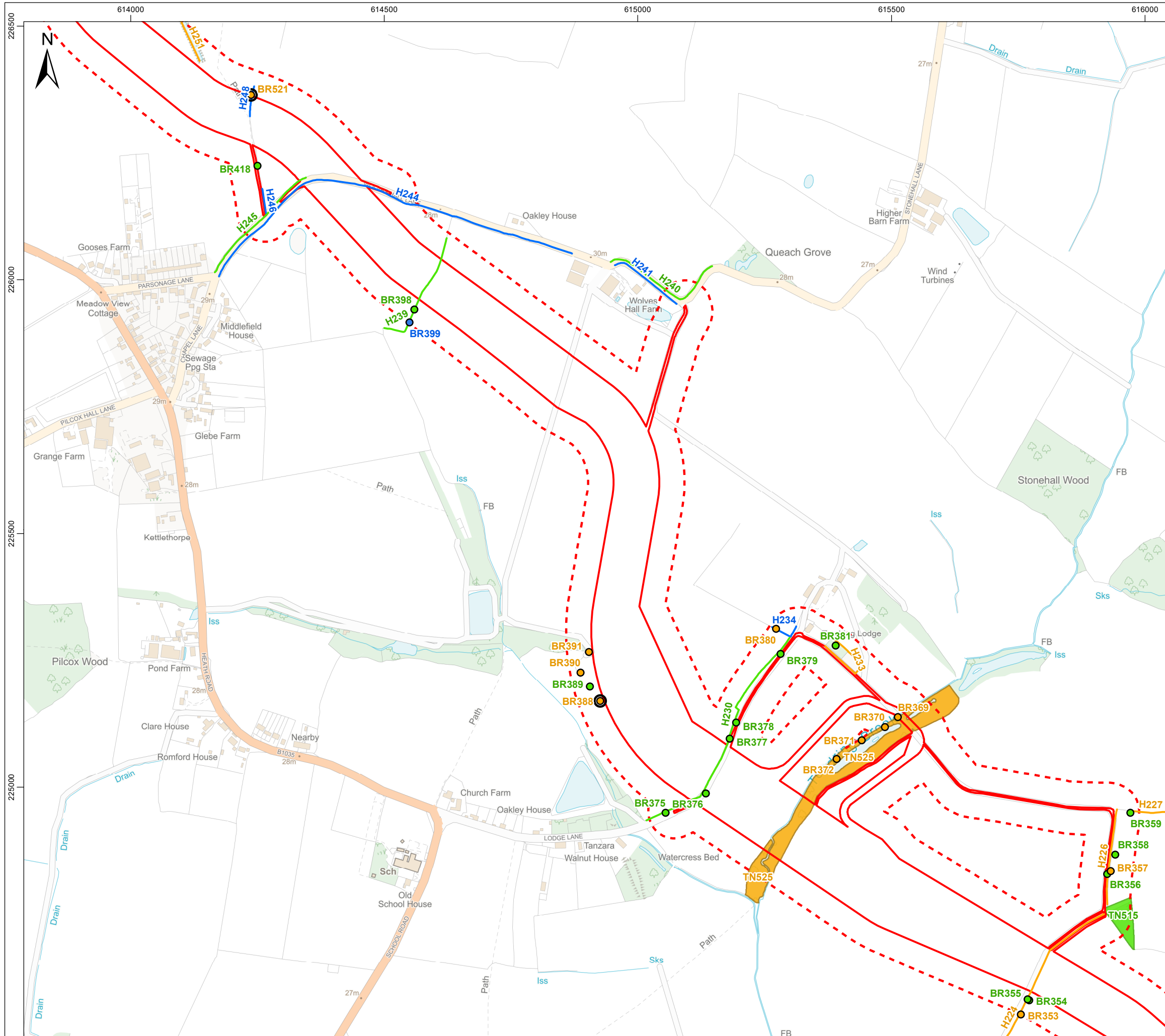
Features Suitable for Supporting Roosting and Commuting/Foraging Bats

Rev	Date	Remarks	Drwn	Chkd
02	31/05/2024	Second issue	FC	GC
01	29/02/2024	First issue	JH	GC

Drawing Number	Figure Number
PB9244-RHD-ZZ-ON-DR-GS-0356	23.5e

Scale	Plot Size	Datum	Projection
1:7,500	A3	OSGB36	BNG





Legend

- Onshore Project Area
- Habitats and Species Study Area

Bat Roost Features Habitat Suitability

- Moderate
- Low
- Negligible

Bat Commuting/Foraging Habitat Suitability

- Moderate
- Low
- Negligible

Bat Roost Species Presence

- Confirmed Bat Roost

0 100 200 400 Metres

Data Source: © HaskoningDHV UK Ltd. 2024.
 © Crown copyright and database rights 2024 Ordnance Survey 0100031673. Contains Ordnance Survey data © Crown copyright and database rights 2024.

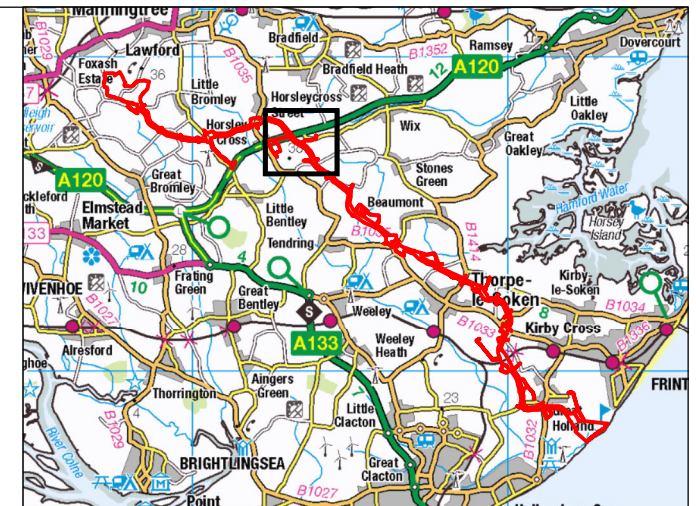
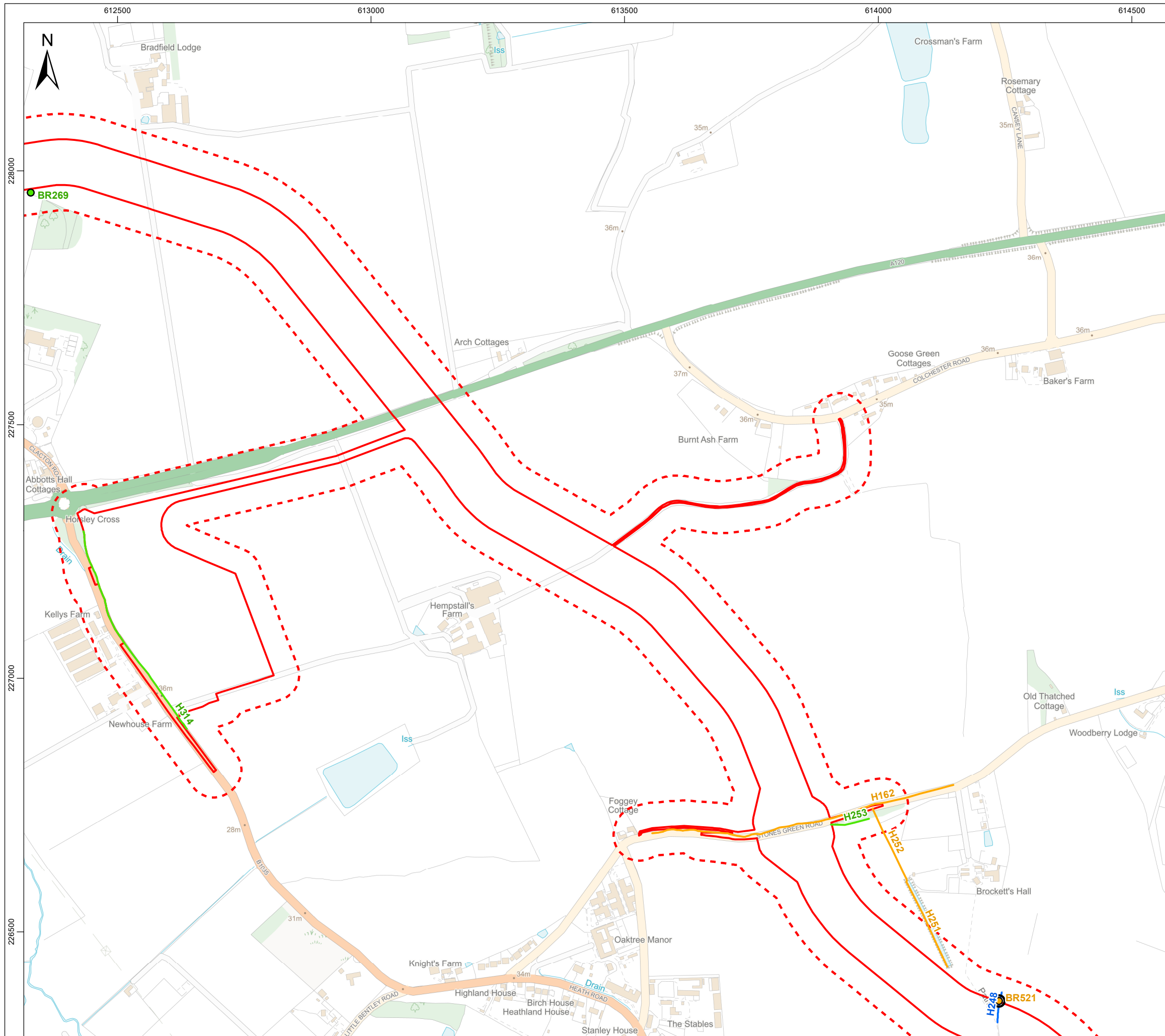
Features Suitable for Supporting Roosting and Commuting/Foraging Bats

Rev	Date	Remarks	Drwn	Chkd
02	31/05/2024	Second issue	FC	GC
01	29/02/2024	First issue	JH	GC

Drawing Number	Figure Number
PB9244-RHD-ZZ-ON-DR-GS-0356	23.5f

Scale	Plot Size	Datum	Projection
1:7,500	A3	OSGB36	BNG





Legend

- Onshore Project Area
- Habitats and Species Study Area

Bat Roost Features Habitat Suitability

- Moderate
- Low

Bat Commuting/Foraging Habitat Suitability

- Moderate
- Low
- Negligible

Bat Roost Species Presence

- Confirmed Bat Roost

0 100 200 400 Metres

Data Source: © HaskoningDHV UK Ltd. 2024.
© Crown copyright and database rights 2024 Ordnance Survey 0100031673. Contains Ordnance Survey data © Crown copyright and database rights 2024.

Features Suitable for Supporting Roosting and Commuting/Foraging Bats

Rev	Date	Remarks	Drwn	Chkd
02	31/05/2024	Second issue	FC	GC
01	29/02/2024	First issue	JH	GC

Drawing Number PB9244-RHD-ZZ-ON-DR-GS-0356	Figure Number 23.5g
--	-------------------------------

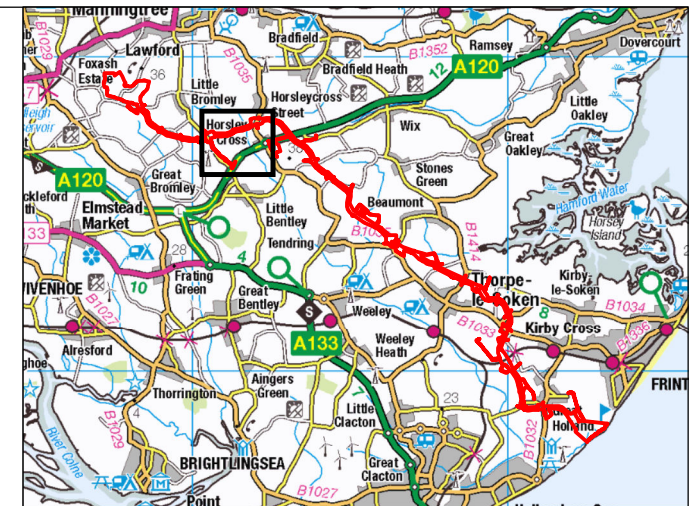
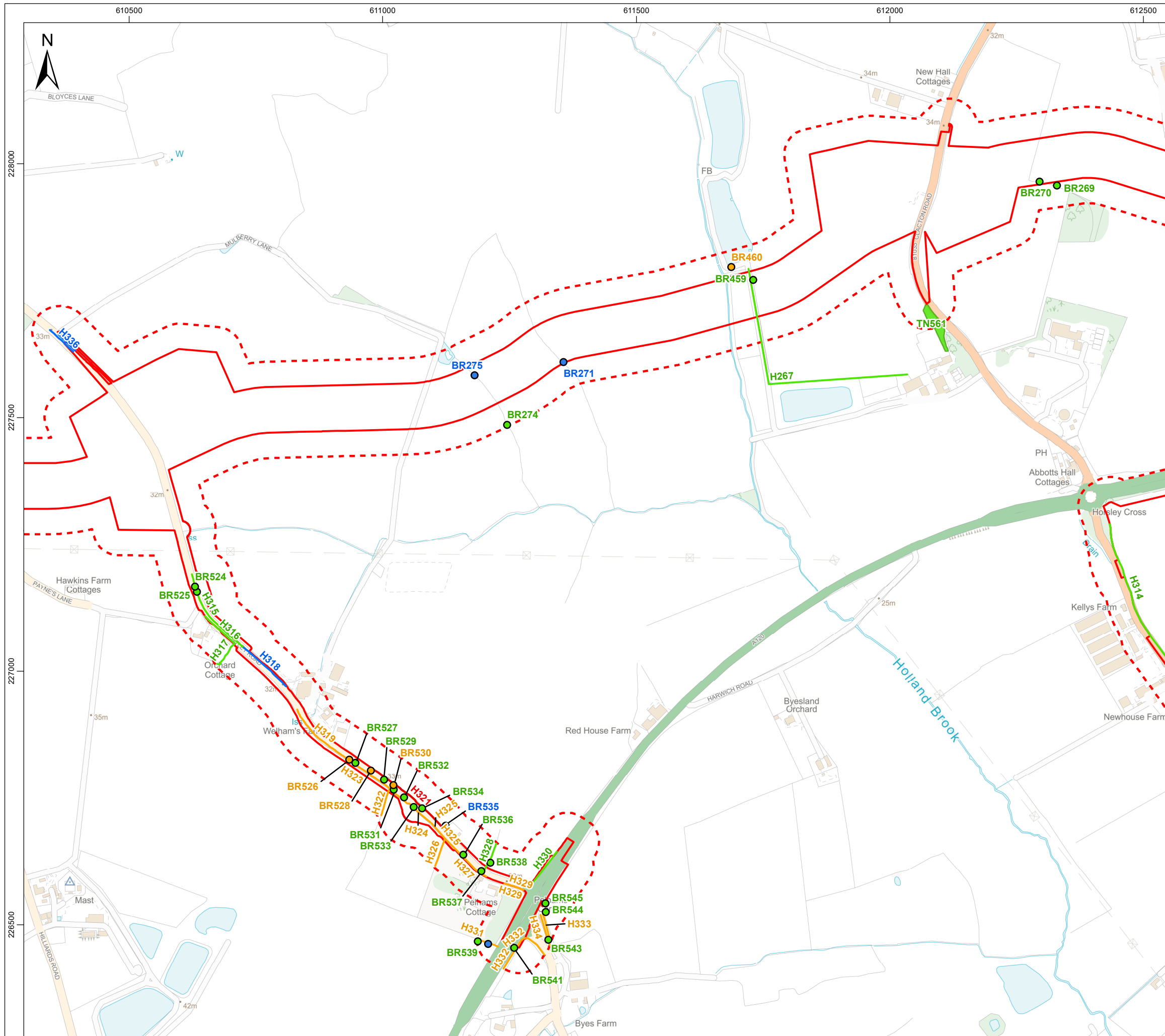
Scale 1:7,500	Plot Size A3	Datum OSGB36	Projection BNG
------------------	-----------------	-----------------	-------------------



Royal HaskoningDHV
Enhancing Society Together



NORTH FALLS
Offshore Wind Farm



Legend

- Onshore Project Area
- Habitats and Species Study Area

Bat Roost Features Habitat Suitability

- Moderate
- Low
- Negligible

Bat Commuting/Foraging Habitat Suitability

- High
- Moderate
- Low
- Negligible
- Low

0 100 200 400 Metres

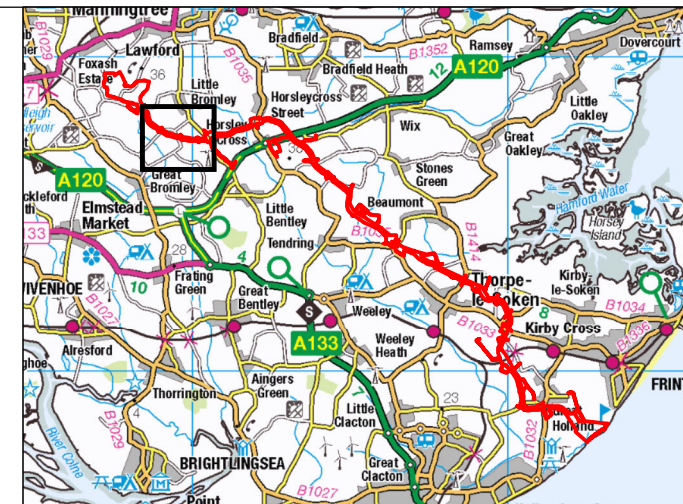
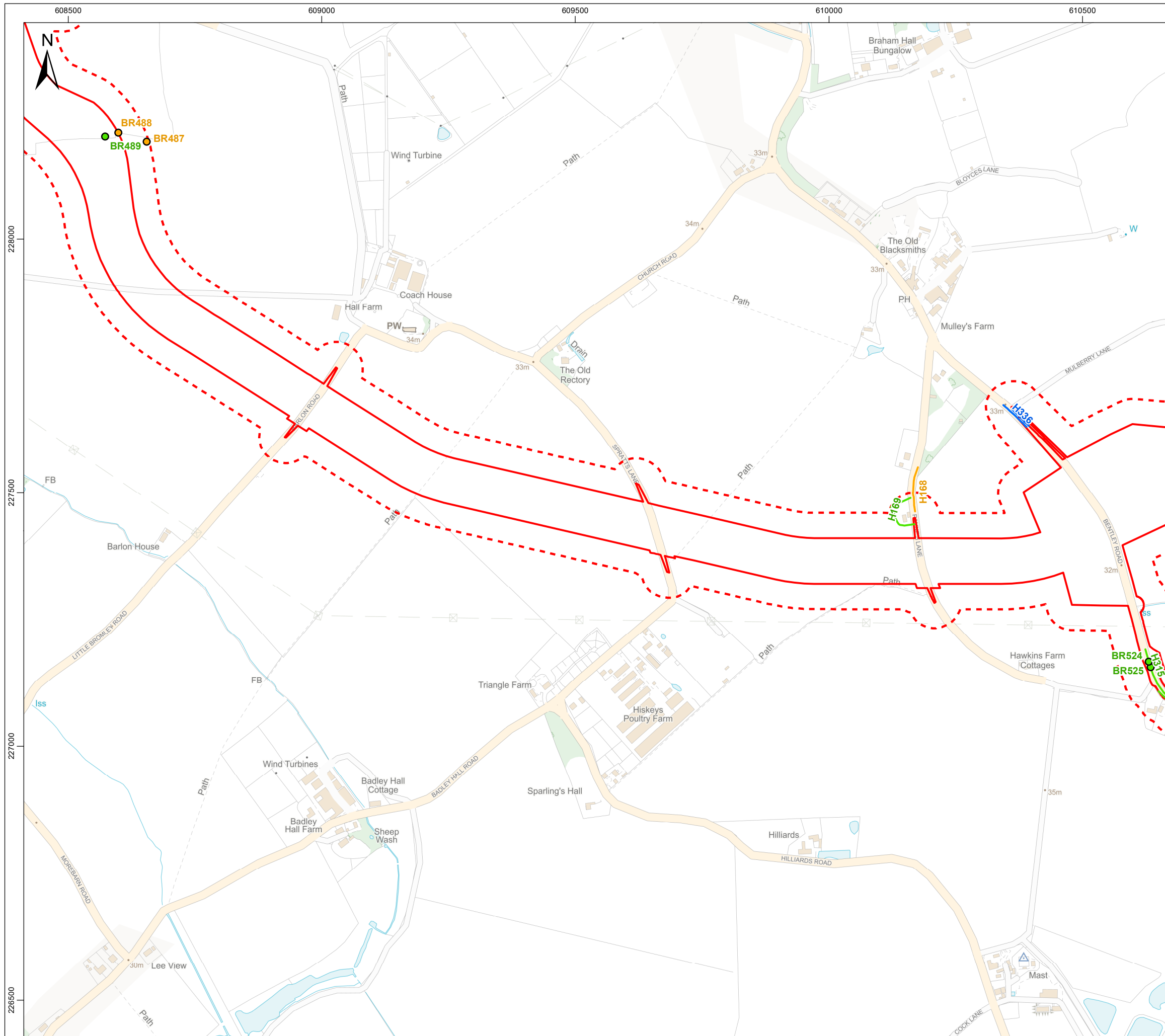
Data Source: © HaskoningDHV UK Ltd. 2024.
 © Crown copyright and database rights 2024 Ordnance Survey 0100031673. Contains Ordnance Survey data © Crown copyright and database rights 2024.

Features Suitable for Supporting Roosting and Commuting/Foraging Bats

Rev	Date	Remarks	Drwn	Chkd
02	31/05/2024	Second issue	FC	GC
01	29/02/2024	First issue	JH	GC

Drawing Number PB9244-RHD-ZZ-ON-DR-GS-0356		Figure Number 23.5h	
Scale 1:7,500	Plot Size A3	Datum OSGB36	Projection BNG





Legend

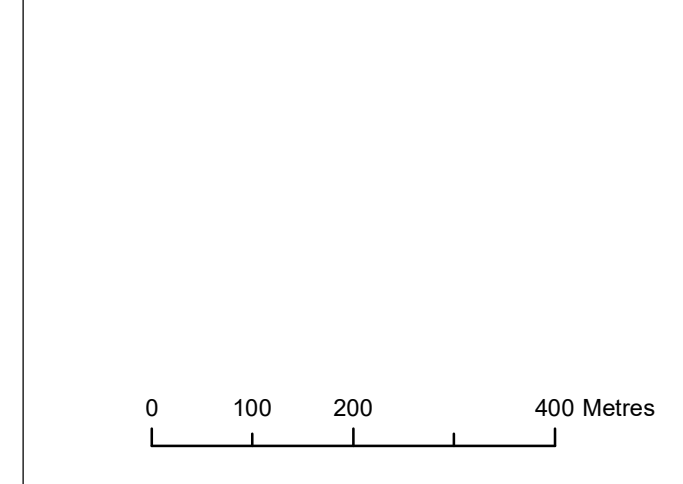
- Onshore Project Area
- Habitats and Species Study Area

Bat Roost Features Habitat Suitability

- Moderate
- Low

Bat Commuting/Foraging Habitat Suitability

- Moderate
- Low
- Negligible



Data Source: © HaskoningDHV UK Ltd. 2024.
 © Crown copyright and database rights 2024 Ordnance Survey 0100031673. Contains Ordnance Survey data © Crown copyright and database rights 2024.

Drawing Title

Features Suitable for Supporting Roosting and Commuting/Foraging Bats

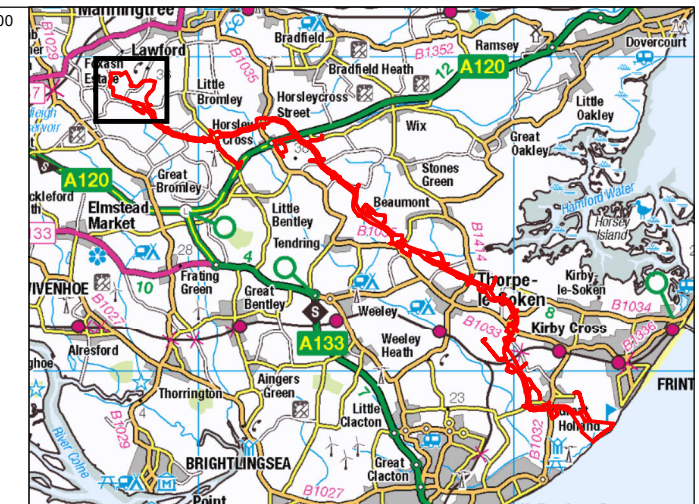
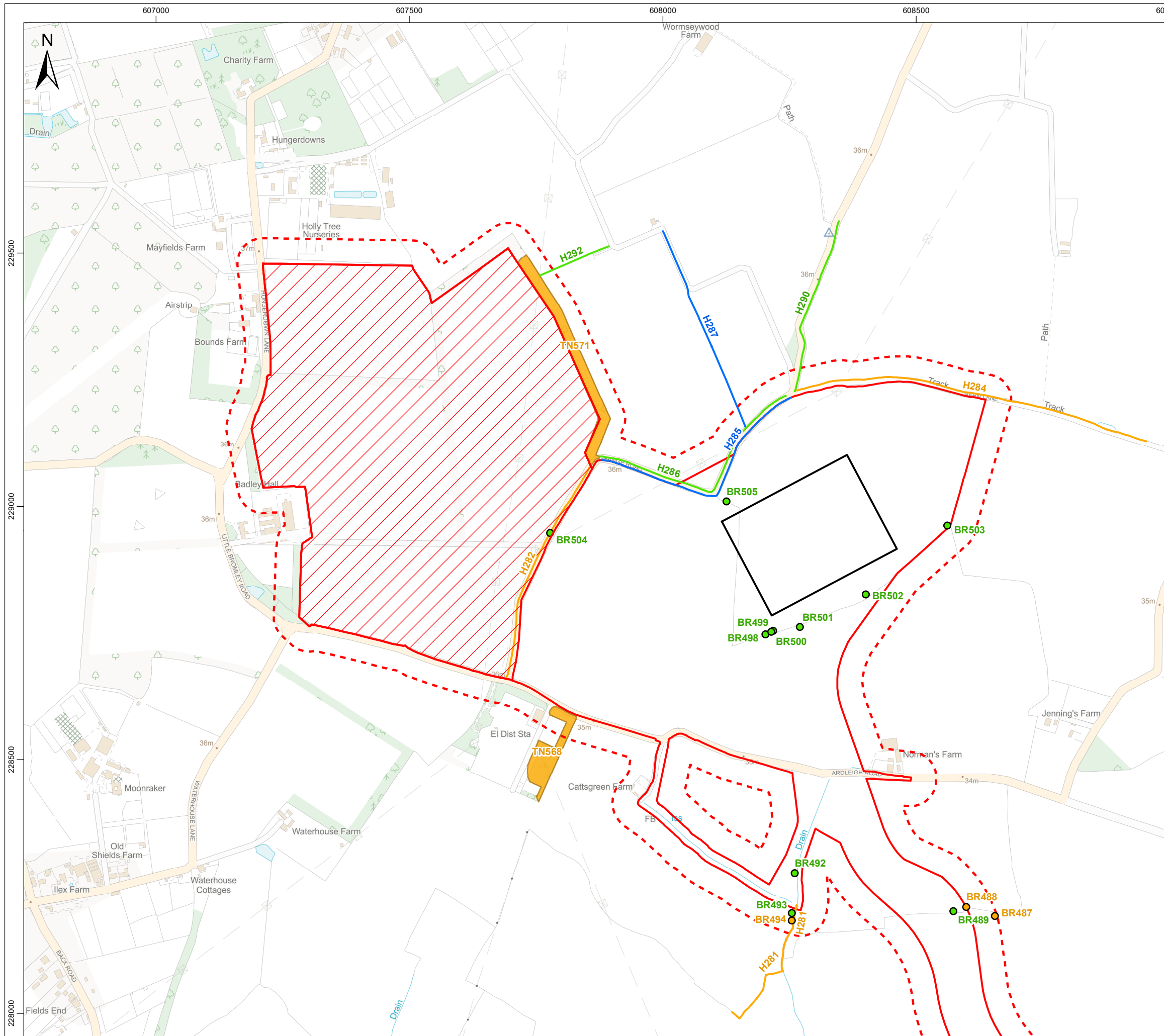
Rev	Date	Remarks	Drwn	Chkd
02	31/05/2024	Second issue	FC	GC
01	29/02/2024	First issue	JH	GC

Drawing Number PB9244-RHD-ZZ-ON-DR-GS-0356	Figure Number 23.5i
--	-------------------------------

Scale 1:7,500	Plot Size A3	Datum OSGB36	Projection BNG
------------------	-----------------	-----------------	-------------------

Royal HaskoningDHV
Enhancing Society Together

NORTH FALLS
Offshore Wind Farm



Legend


- Onshore Project Area
- Onshore Substation
- East Anglia Connection Node (EACN)
- Habitats and Species Study Area

Bat Roost Features Habitat Suitability

- Moderate
- Low

Bat Commuting/Foraging Habitat Suitability

- Moderate
- Low
- Negligible
- Moderate



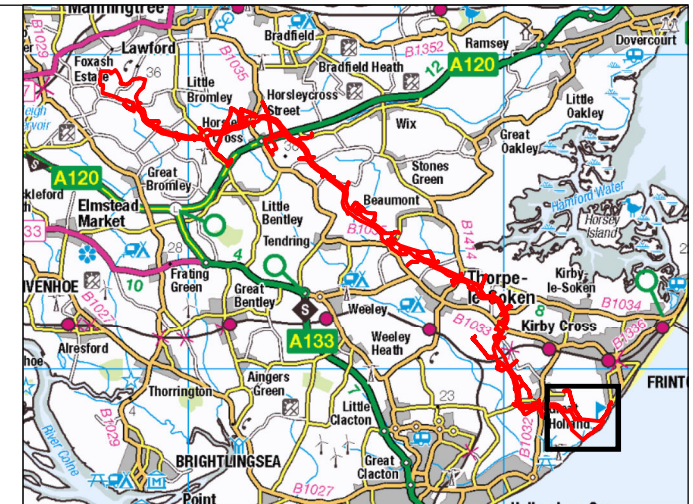
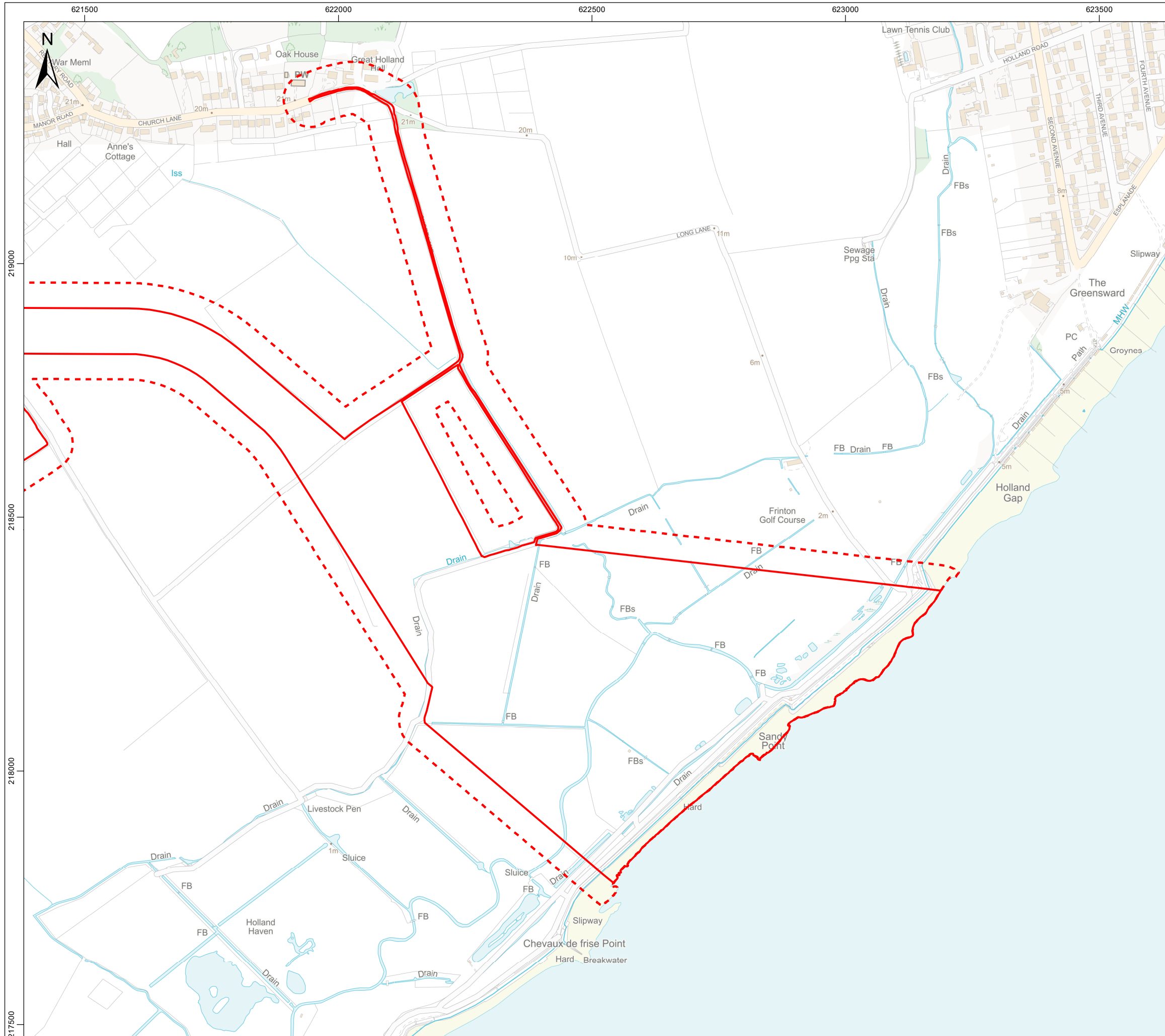
Data Source: © HaskoningDHV UK Ltd. 2024.
 © Crown copyright and database rights 2024 Ordnance Survey 0100031673. Contains Ordnance Survey data © Crown copyright and database rights 2024.

Drawing Title
Features Suitable for Supporting Roosting and Commuting/Foraging Bats

Rev	Date	Remarks	Drwn	Chkd
02	31/05/2024	Second issue	FC	GC
01	29/02/2024	First issue	JH	GC


Drawing Number PB9244-RHD-ZZ-ON-DR-GS-0356	Figure Number 23.5j
--	-------------------------------

Scale 1:7,500	Plot Size A3	Datum OSGB36	Projection BNG
------------------	-----------------	-----------------	-------------------



Legend

- Onshore Project Area
- Habitats and Species Study Area



Data Source: © Ecology Resources, 2022. © HaskoningDHV UK Ltd. 2024.
 © Crown copyright and database rights 2024 Ordnance Survey 0100031673. Contains Ordnance Survey data © Crown copyright and database rights 2024.

Drawing Title

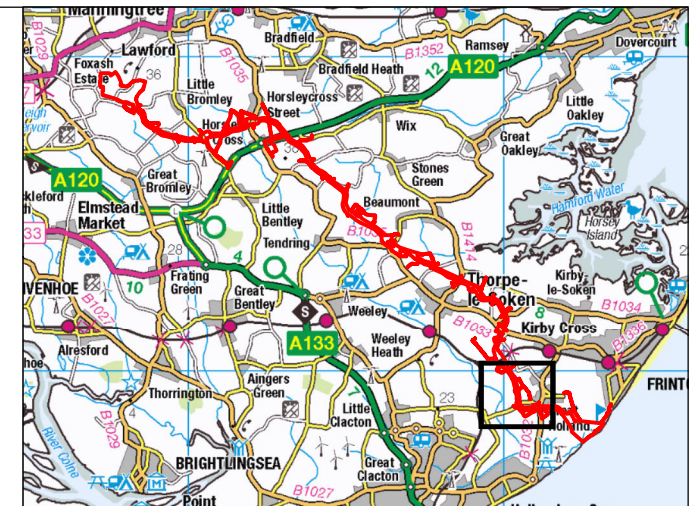
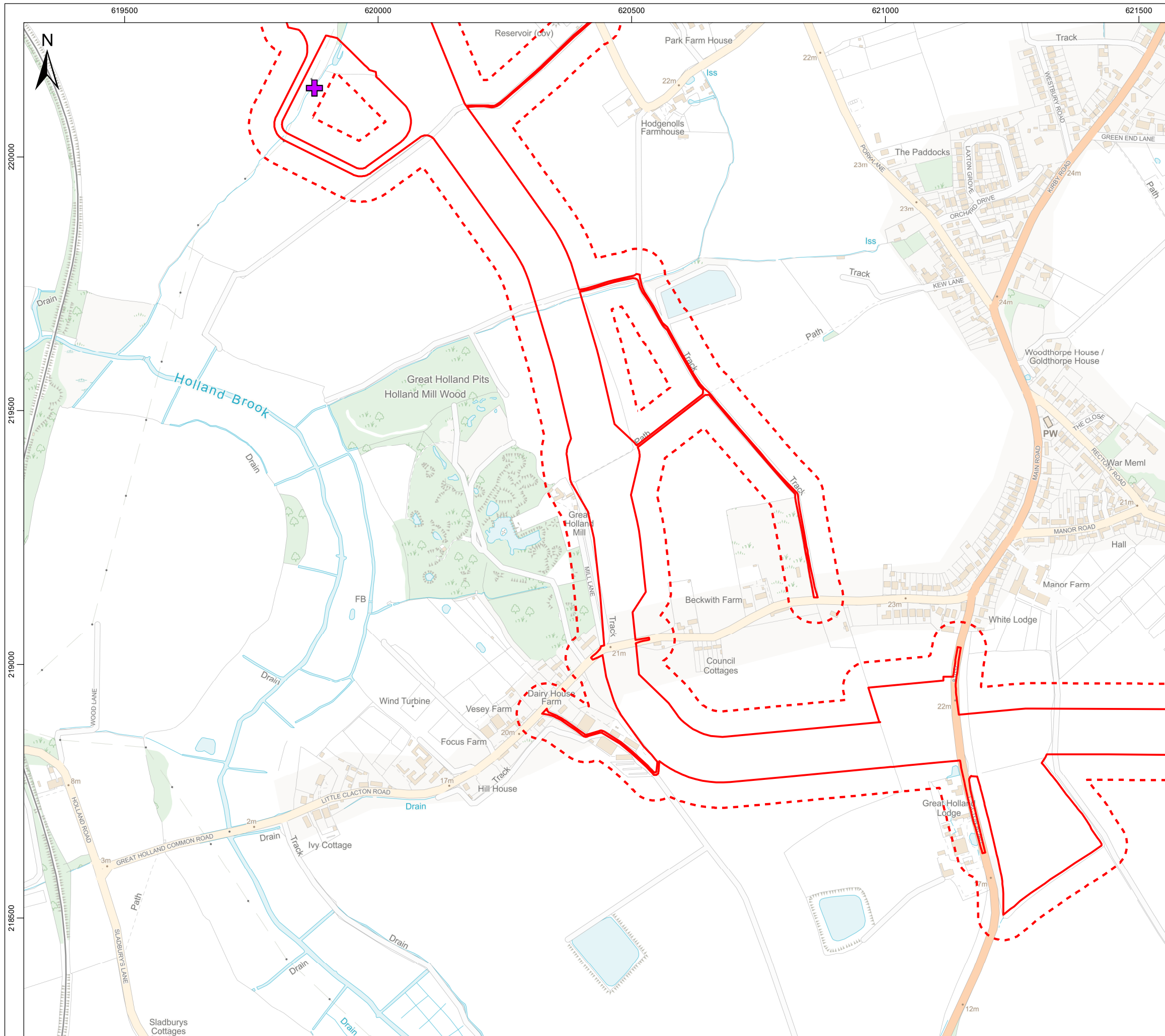
Bat Emergence/Re-entry Survey Results

Rev	Date	Remarks	Drwn	Chkd
02	31/05/2024	Second issue	FC	GC
01	29/02/2024	First issue	JH	GC

Drawing Number: **PB9244-RHD-ZZ-ON-DR-GS-0451** Figure Number: **23.6a**

Scale: 1:7,500 Plot Size: A3 Datum: OSGB36 Projection: BNG






Legend

- Onshore Project Area
- Habitats and Species Study Area

Bat Species

- + Common Pipistrelle



Data Source: © Ecology Resources, 2022. © HaskoningDHV UK Ltd. 2024.
 © Crown copyright and database rights 2024 Ordnance Survey 0100031673. Contains Ordnance Survey data © Crown copyright and database rights 2024.

Drawing Title

Bat Emergence/Re-entry Survey Results

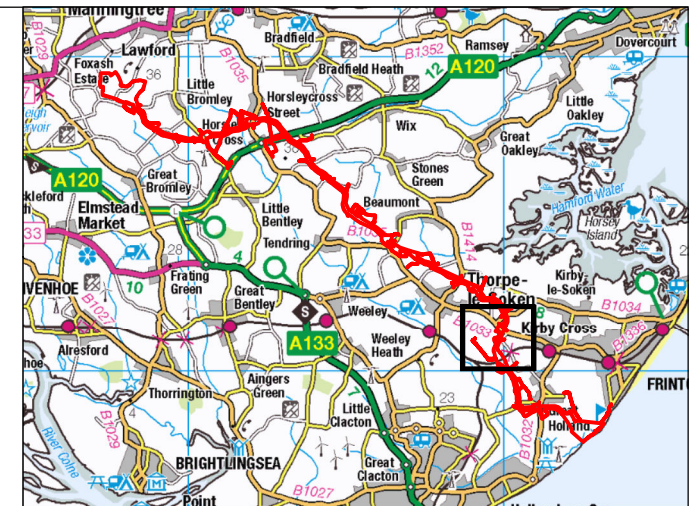
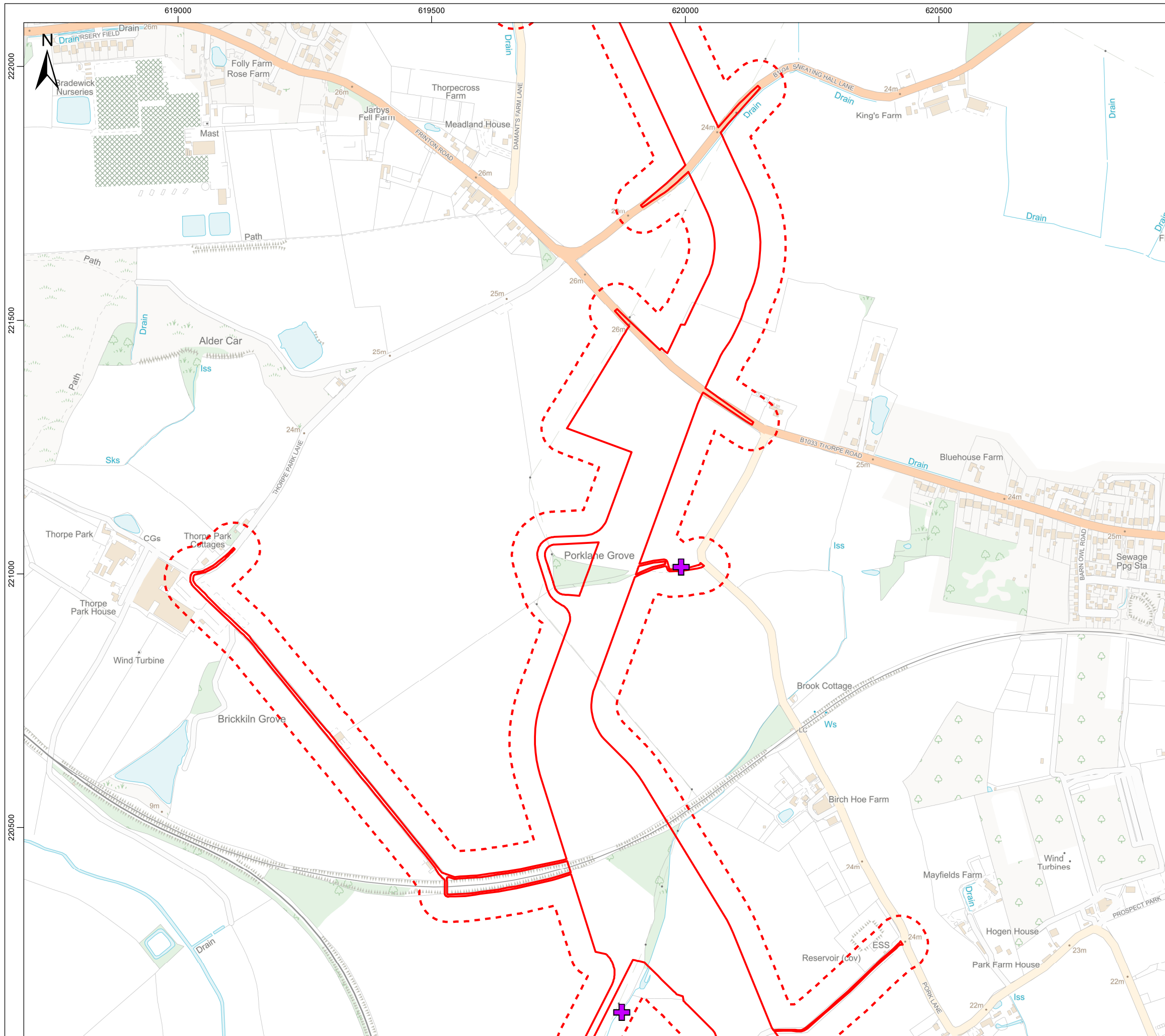
Rev	Date	Remarks	Drwn	Chkd
02	31/05/2024	Second issue	FC	GC
01	29/02/2024	First issue	JH	GC

Drawing Number PB9244-RHD-ZZ-ON-DR-GS-0451	Figure Number 23.6b
--	-------------------------------

Scale 1:7,500	Plot Size A3	Datum OSGB36	Projection BNG
------------------	-----------------	-----------------	-------------------

Royal HaskoningDHV
Enhancing Society Together

NORTH FALLS
Offshore Wind Farm



Legend

- Onshore Project Area
- Habitats and Species Study Area

Bat Species

- Common Pipistrelle

0 100 200 400 Metres



Data Source: © Ecology Resources, 2022. © HaskoningDHV UK Ltd. 2024.
 © Crown copyright and database rights 2024 Ordnance Survey 0100031673. Contains Ordnance Survey data © Crown copyright and database rights 2024.

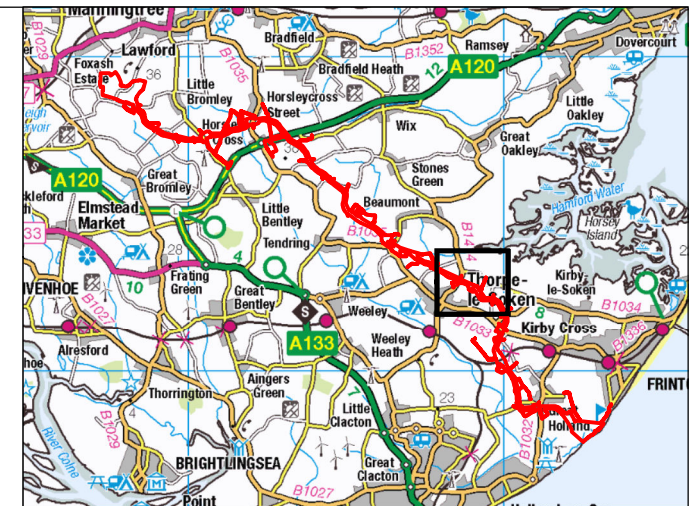
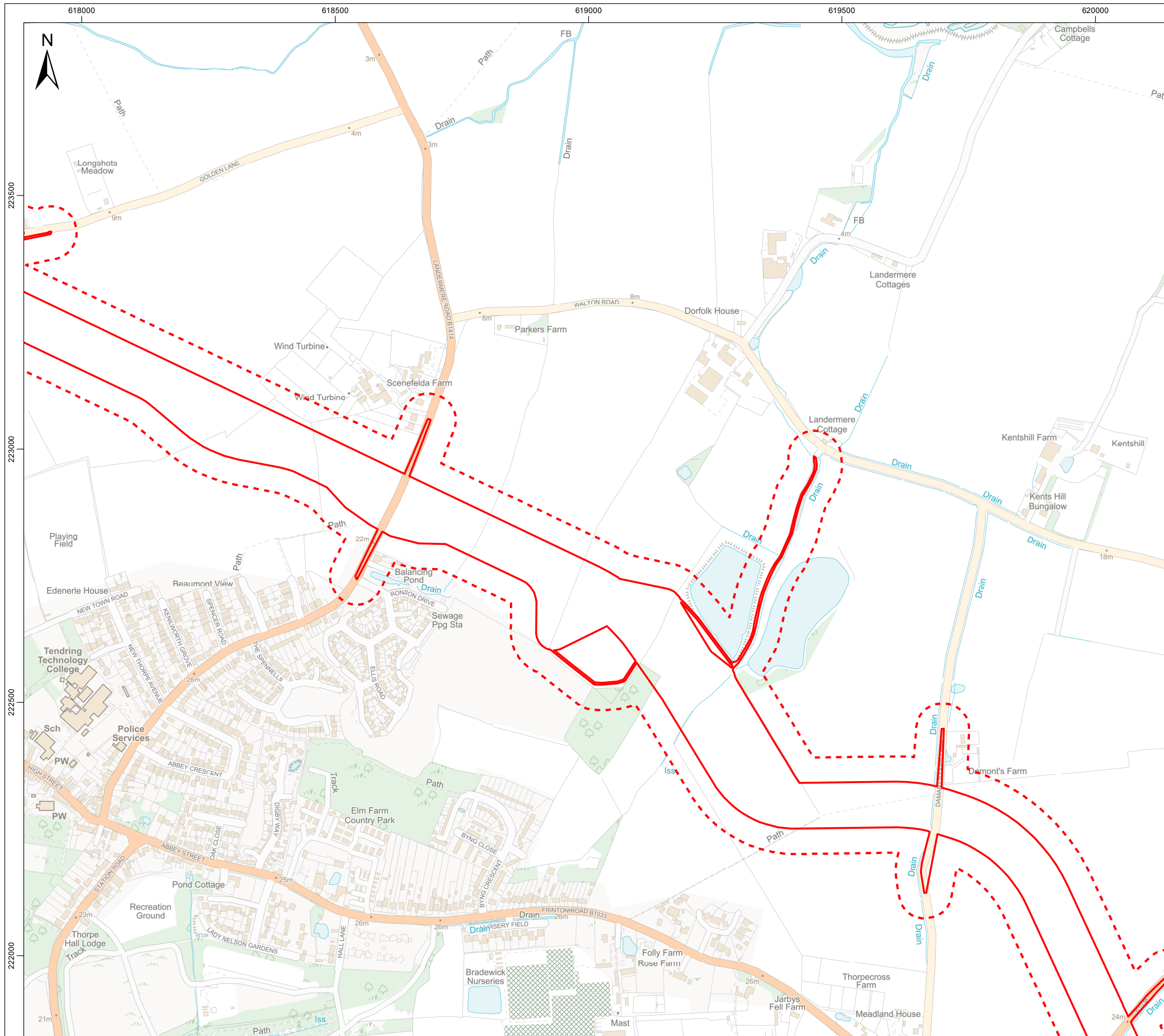
Drawing Title

Bat Emergence/Re-entry Survey Results

Rev	Date	Remarks	Drwn	Chkd
02	31/05/2024	Second issue	FC	GC
01	29/02/2024	First issue	JH	GC


Drawing Number	Figure Number		
PB9244-RHD-ZZ-ON-DR-GS-0451	23.6c		
Scale	Plot Size	Datum	Projection
1:7,500	A3	OSGB36	BNG



Legend

- Onshore Project Area
- Habitats and Species Study Area



Data Source: © Ecology Resources, 2022. © HaskoningDHV UK Ltd. 2024.
 © Crown copyright and database rights 2024 Ordnance Survey 0100031673. Contains Ordnance Survey data © Crown copyright and database rights 2024.

Drawing Title

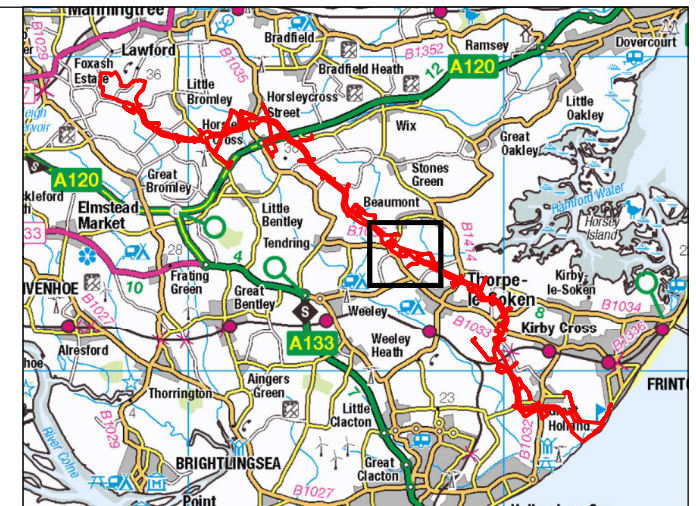
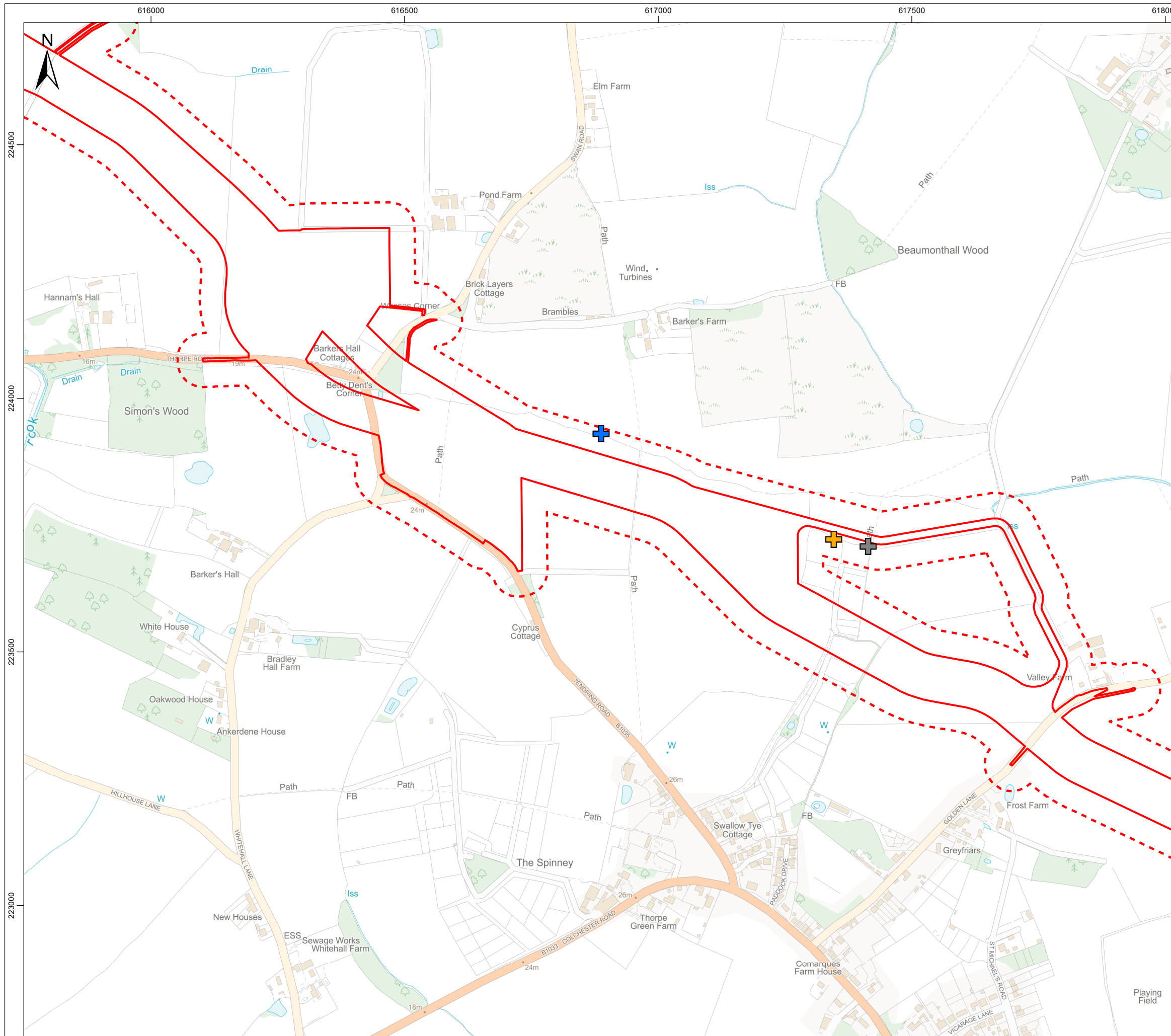
Bat Emergence/Re-entry Survey Results

Rev	Date	Remarks	Drwn	Chkd
02	31/05/2024	Second issue	FC	GC
01	29/02/2024	First issue	JH	GC

Drawing Number PB9244-RHD-ZZ-ON-DR-GS-0451	Figure Number 23.6d
--	-------------------------------

Scale 1:7,500	Plot Size A3	Datum OSGB36	Projection BNG
------------------	-----------------	-----------------	-------------------





Legend

- Onshore Project Area
- Habitats and Species Study Area

Bat Species

- + Noctule
- + Soprano Pipistrelle
- + Unknown

0 100 200 400 Metres

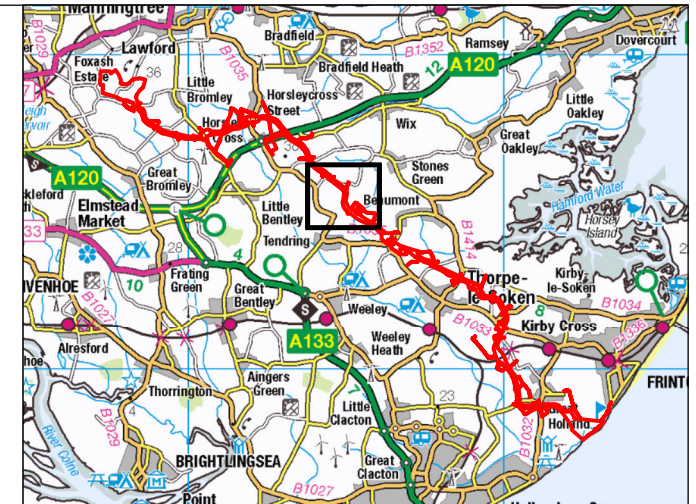
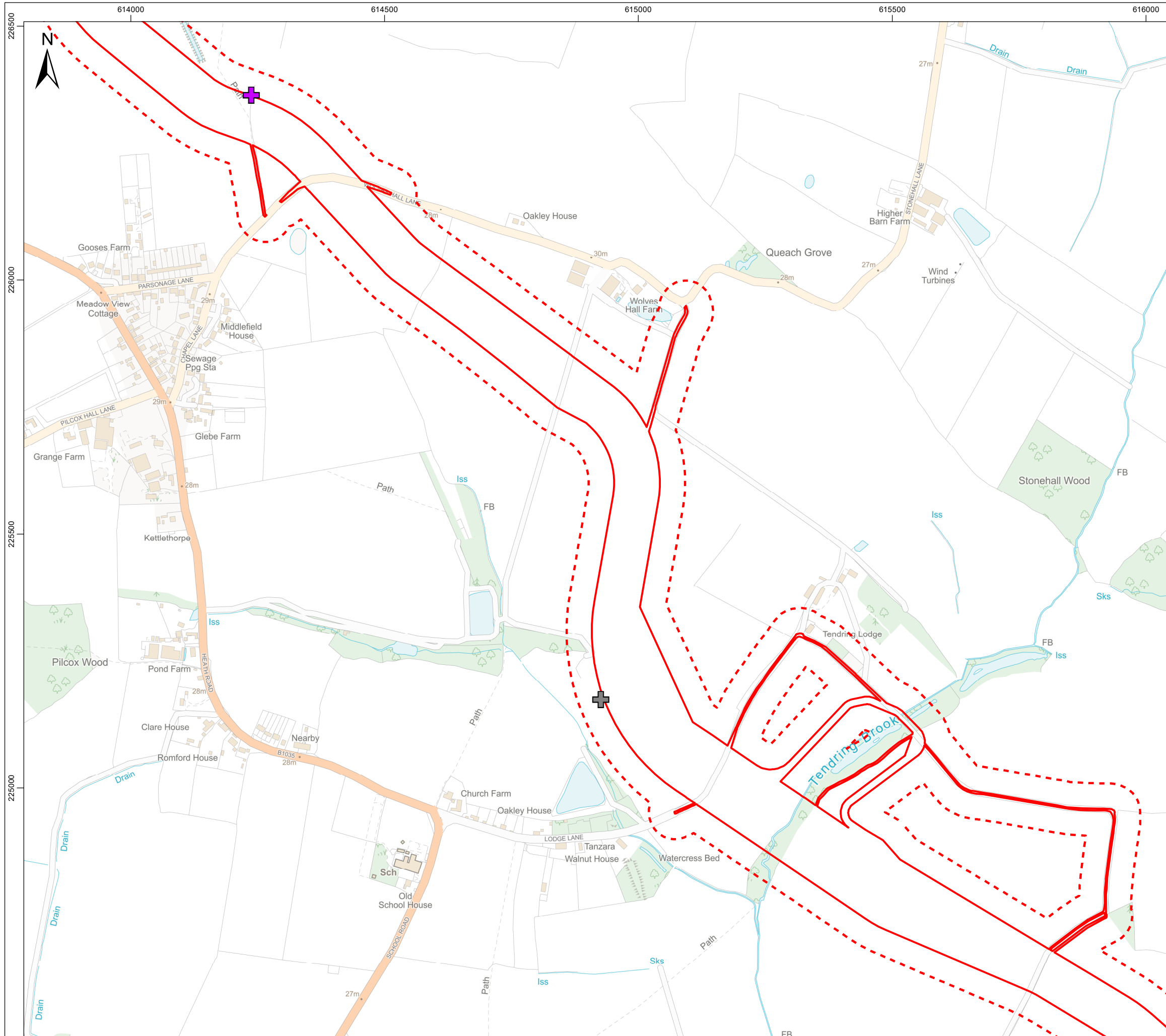
Data Source: © Ecology Resources, 2022. © HaskoningDHV UK Ltd. 2024.
© Crown copyright and database rights 2024 Ordnance Survey 0100031673. Contains Ordnance Survey data © Crown copyright and database rights 2024.

Drawing Title

Bat Emergence/Re-entry Survey Results


Rev	Date	Remarks	Drwn	Chkd
02	31/05/2024	Second issue	FC	GC
01	29/02/2024	First issue	JH	GC

Drawing Number PB9244-RHD-ZZ-ON-DR-GS-0451	Figure Number 23.6e		
Scale 1:7,500	Plot Size A3	Datum OSGB36	Projection BNG



- Legend**
- Onshore Project Area
 - Habitats and Species Study Area

- Bat Species**
- + Common Pipistrelle
 - + Unknown



Data Source: © Ecology Resources, 2022. © HaskoningDHV UK Ltd. 2024.
 © Crown copyright and database rights 2024 Ordnance Survey 0100031673. Contains Ordnance Survey data © Crown copyright and database rights 2024.

Drawing Title

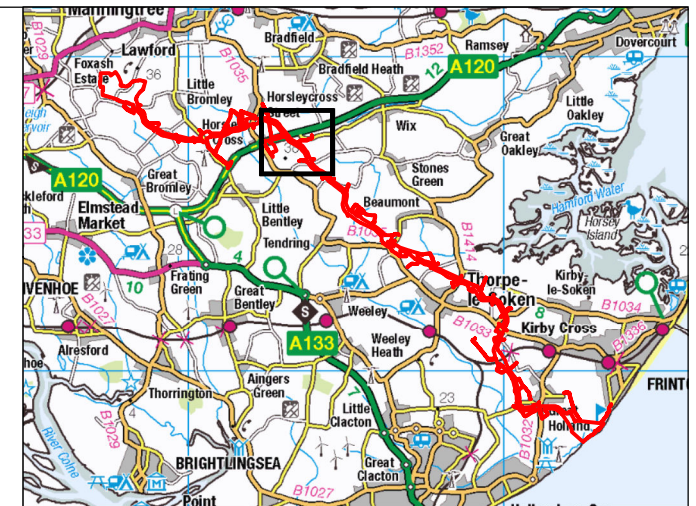
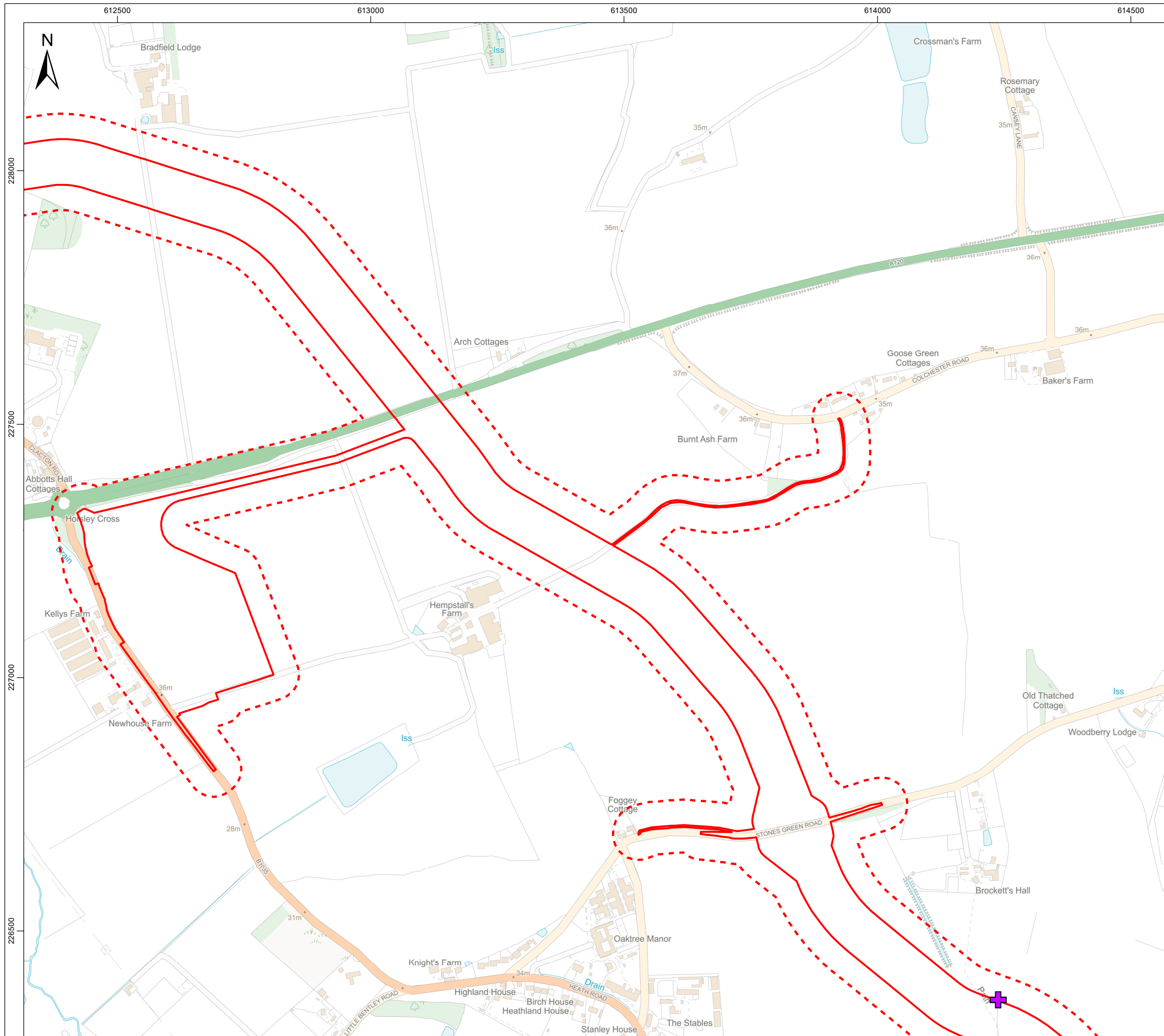
Bat Emergence/Re-entry Survey Results

Rev	Date	Remarks	Drwn	Chkd
02	31/05/2024	Second issue	FC	GC
01	29/02/2024	First issue	JH	GC

Drawing Number: **PB9244-RHD-ZZ-ON-DR-GS-0451** Figure Number: **23.6f**

Scale: 1:7,500 Plot Size: A3 Datum: OSGB36 Projection: BNG






Legend

- Onshore Project Area
- Habitats and Species Study Area

Bat Species

- + Common Pipistrelle



Data Source: © Ecology Resources, 2022. © HaskoningDHV UK Ltd. 2024.
 © Crown copyright and database rights 2024 Ordnance Survey 0100031673. Contains Ordnance Survey data © Crown copyright and database rights 2024.

Drawing Title

Bat Emergence/Re-entry Survey Results

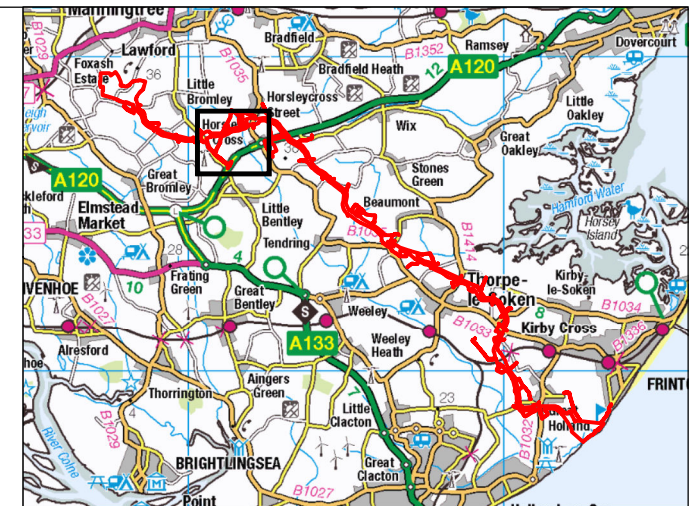
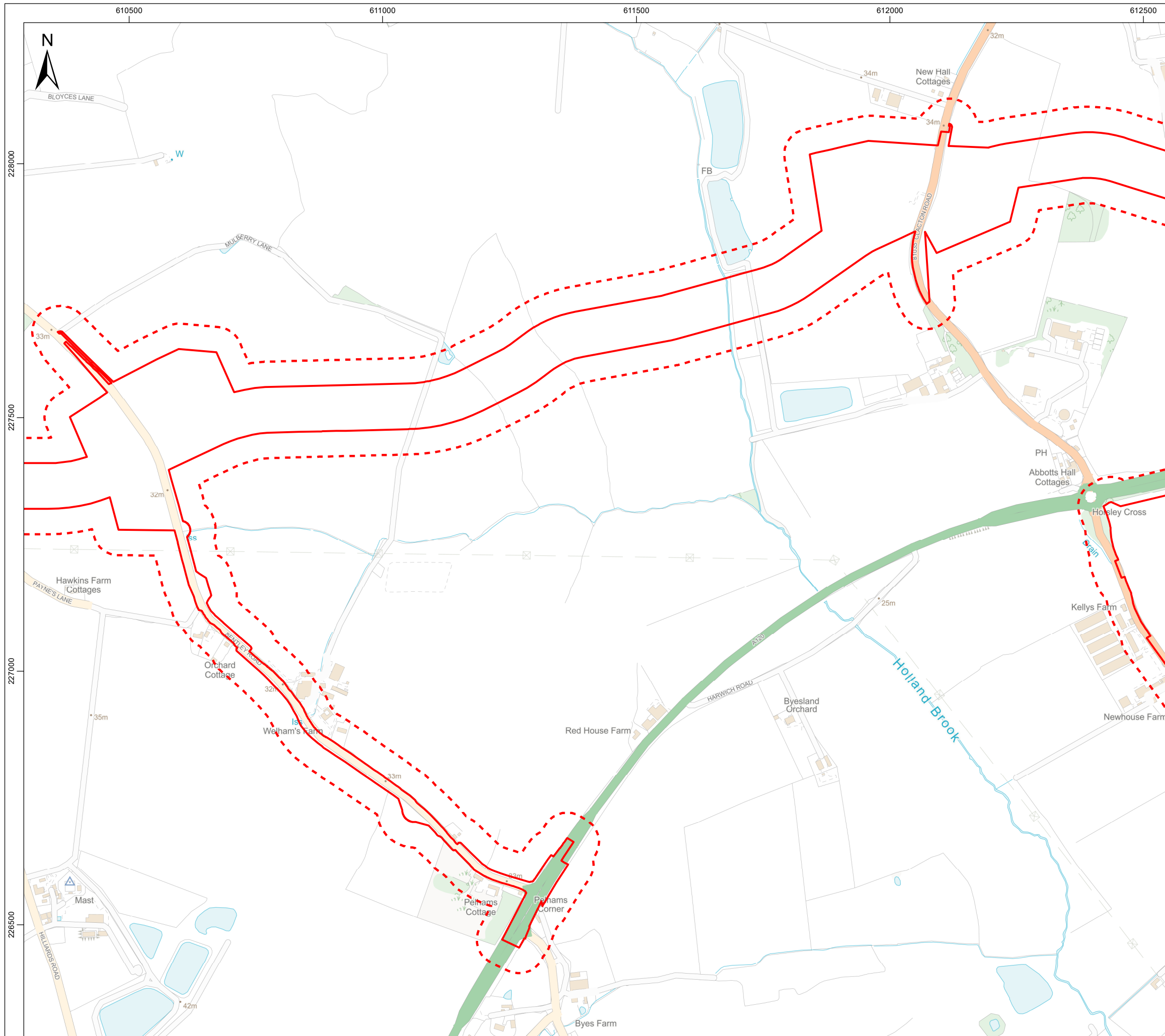
Rev	Date	Remarks	Drwn	Chkd
02	31/05/2024	Second issue	FC	GC
01	29/02/2024	First issue	JH	GC

Drawing Number PB9244-RHD-ZZ-ON-DR-GS-0451	Figure Number 23.6g
--	-------------------------------

Scale 1:7,500	Plot Size A3	Datum OSGB36	Projection BNG
------------------	-----------------	-----------------	-------------------


Royal HaskoningDHV
Enhancing Society Together

NORTH FALLS
Offshore Wind Farm



Legend

- Onshore Project Area
- Habitats and Species Study Area



Data Source: © Ecology Resources, 2022. © HaskoningDHV UK Ltd. 2024.
 © Crown copyright and database rights 2024 Ordnance Survey 0100031673. Contains Ordnance Survey data © Crown copyright and database rights 2024.

Drawing Title

Bat Emergence/Re-entry Survey Results

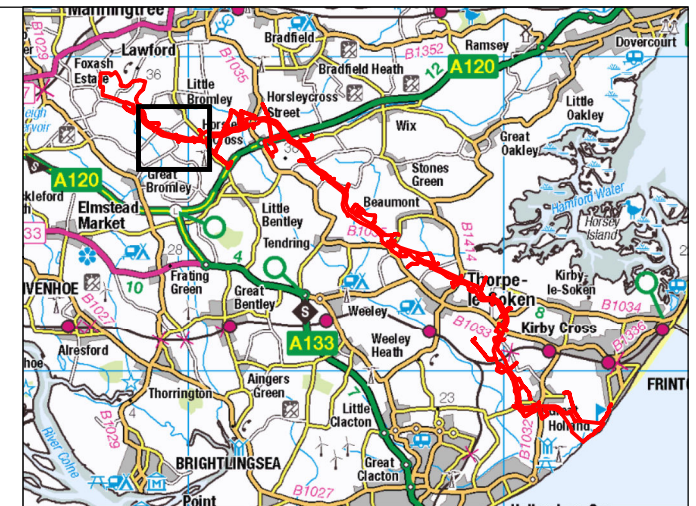
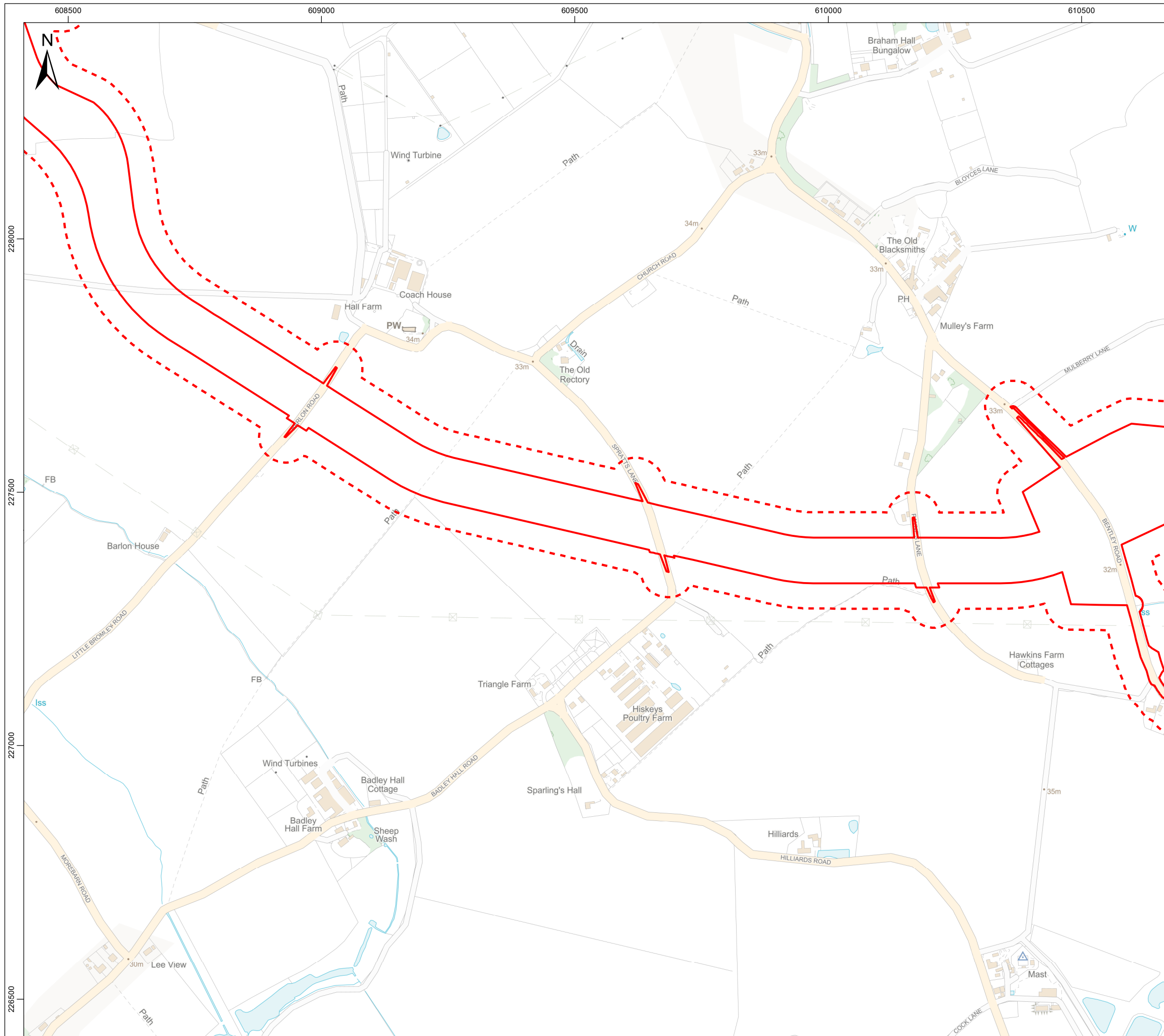
Rev	Date	Remarks	Drwn	Chkd
02	31/05/2024	Second issue	FC	GC
01	29/02/2024	First issue	JH	GC

Drawing Number PB9244-RHD-ZZ-ON-DR-GS-0451	Figure Number 23.6h
--	-------------------------------

Scale 1:7,500	Plot Size A3	Datum OSGB36	Projection BNG
------------------	-----------------	-----------------	-------------------


Royal HaskoningDHV
Enhancing Society Together

NORTH FALLS
Offshore Wind Farm



Legend

- Onshore Project Area
- Habitats and Species Study Area



Data Source: © Ecology Resources, 2022. © HaskoningDHV UK Ltd. 2024.
 © Crown copyright and database rights 2024 Ordnance Survey 0100031673. Contains Ordnance Survey data © Crown copyright and database rights 2024.

Drawing Title

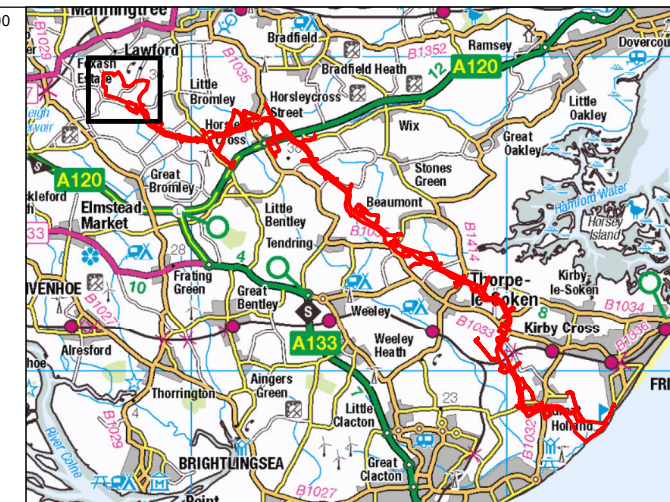
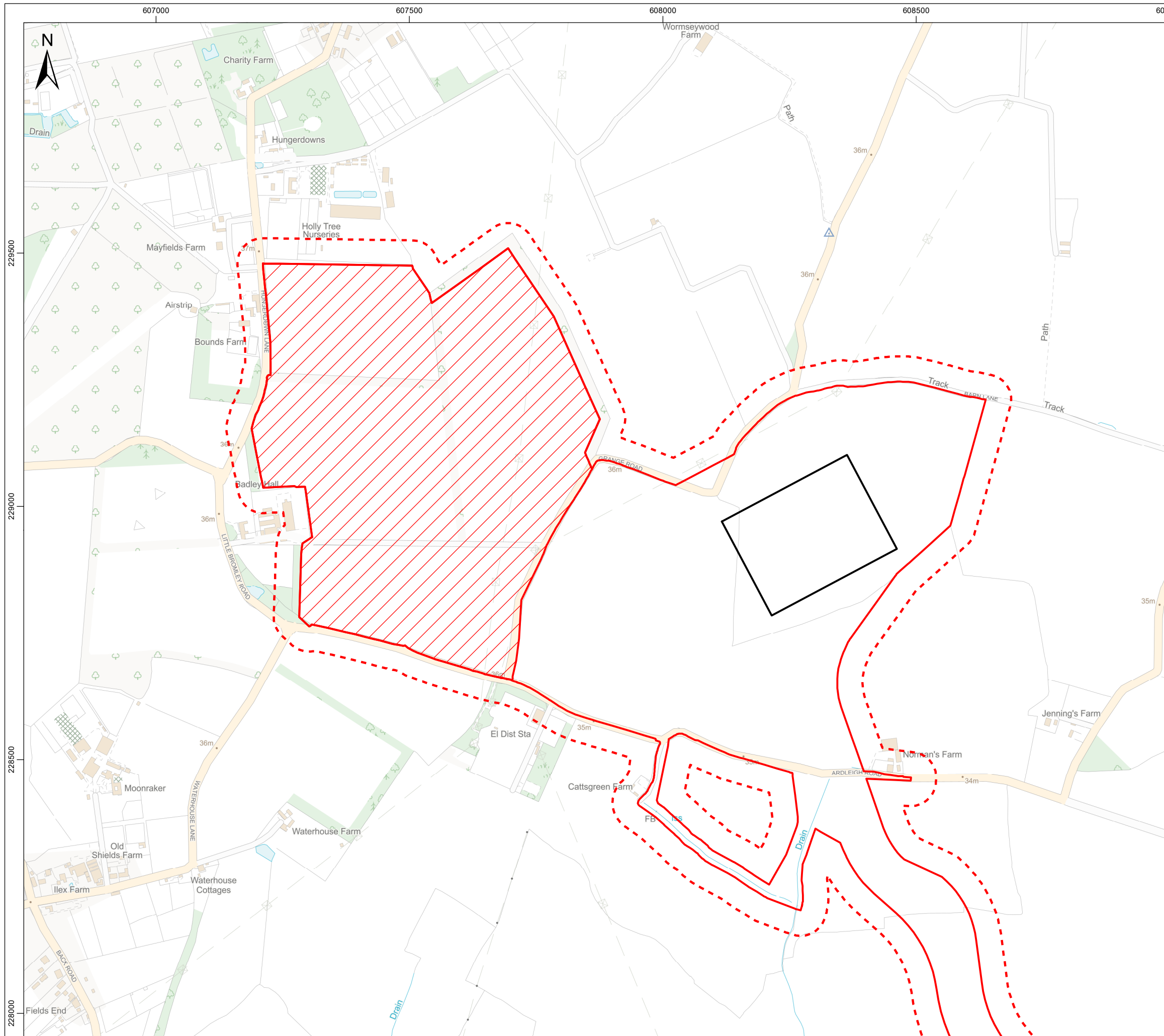
Bat Emergence/Re-entry Survey Results

Rev	Date	Remarks	Drwn	Chkd
02	31/05/2024	Second issue	FC	GC
01	29/02/2024	First issue	JH	GC

Drawing Number: **PB9244-RHD-ZZ-ON-DR-GS-0451** Figure Number: **23.6i**


Scale: 1:7,500 Plot Size: A3 Datum: OSGB36 Projection: BNG





Legend

- Onshore Project Area
- Onshore Substation
- East Anglia Connection Node (EACN)
- Habitats and Species Study Area



Data Source: © Ecology Resources, 2022. © HaskoningDHV UK Ltd. 2024.
 © Crown copyright and database rights 2024 Ordnance Survey 0100031673. Contains Ordnance Survey data © Crown copyright and database rights 2024.

Drawing Title

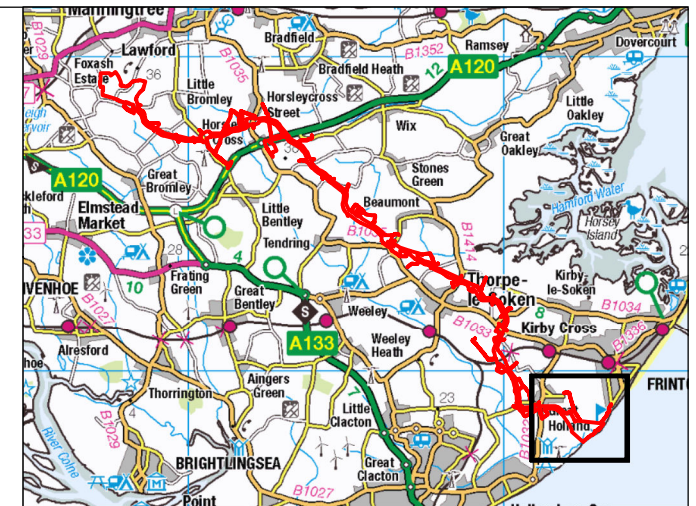
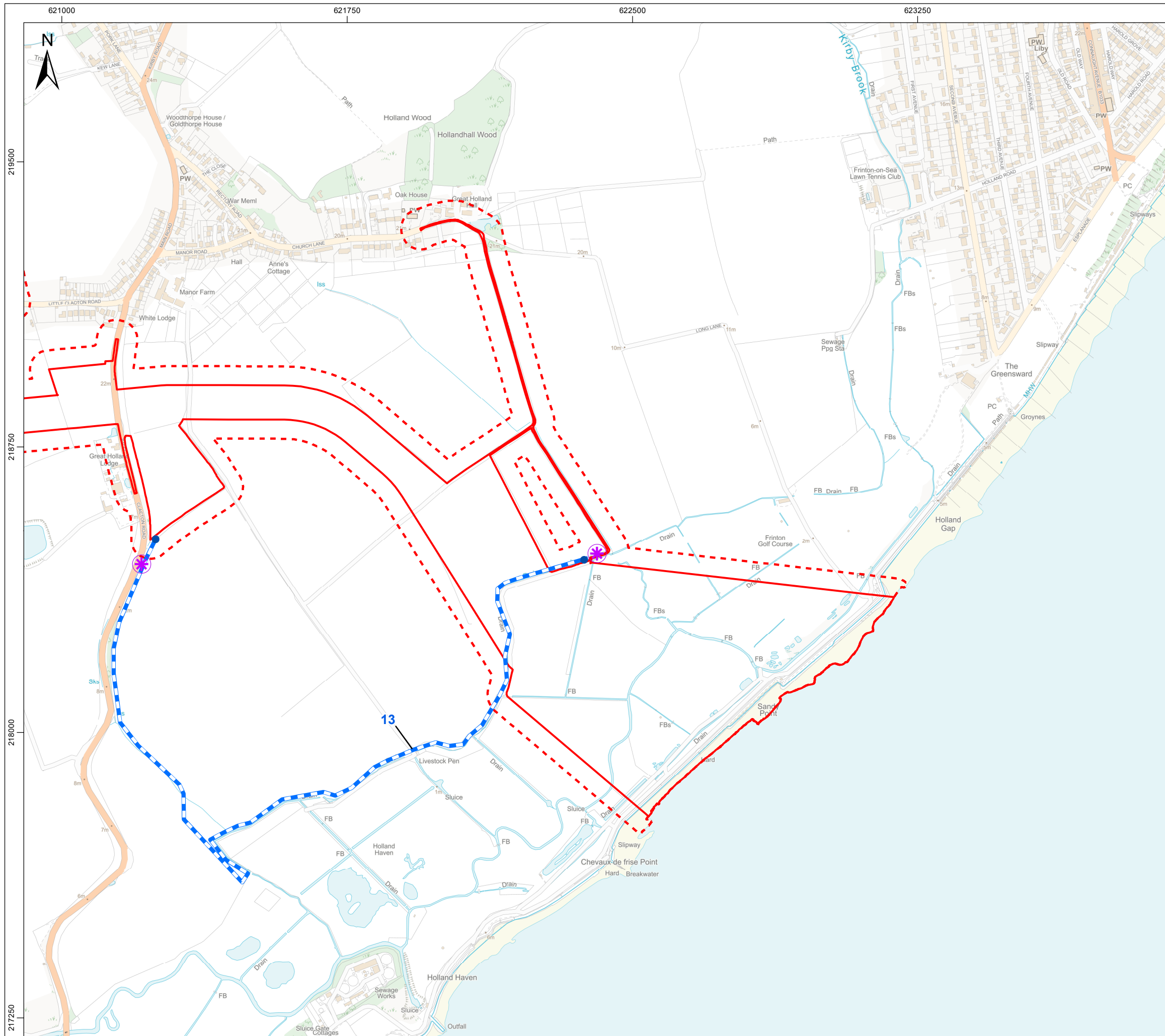
Bat Emergence/Re-entry Survey Results

Rev	Date	Remarks	Drwn	Chkd
02	31/05/2024	Second issue	FC	GC
01	29/02/2024	First issue	JH	GC

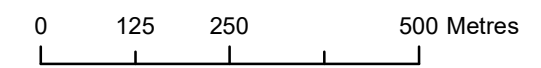
Drawing Number PB9244-RHD-ZZ-ON-DR-GS-0451	Figure Number 23.6j
--	-------------------------------

Scale 1:7,500	Plot Size A3	Datum OSGB36	Projection BNG
------------------	-----------------	-----------------	-------------------





- Legend**
- Onshore Project Area
 - Habitats and Species Study Area
 - * Bat Static
 - Bat Transect



Data Source: © Ecology Resources, 2022. © HaskoningDHV UK Ltd. 2024.
 © Crown copyright and database rights 2024 Ordnance Survey 0100031673. Contains Ordnance Survey data © Crown copyright and database rights 2024.

Drawing Title

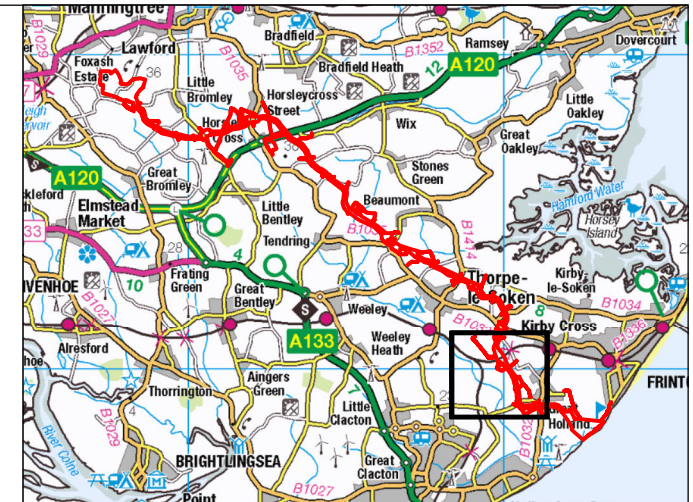
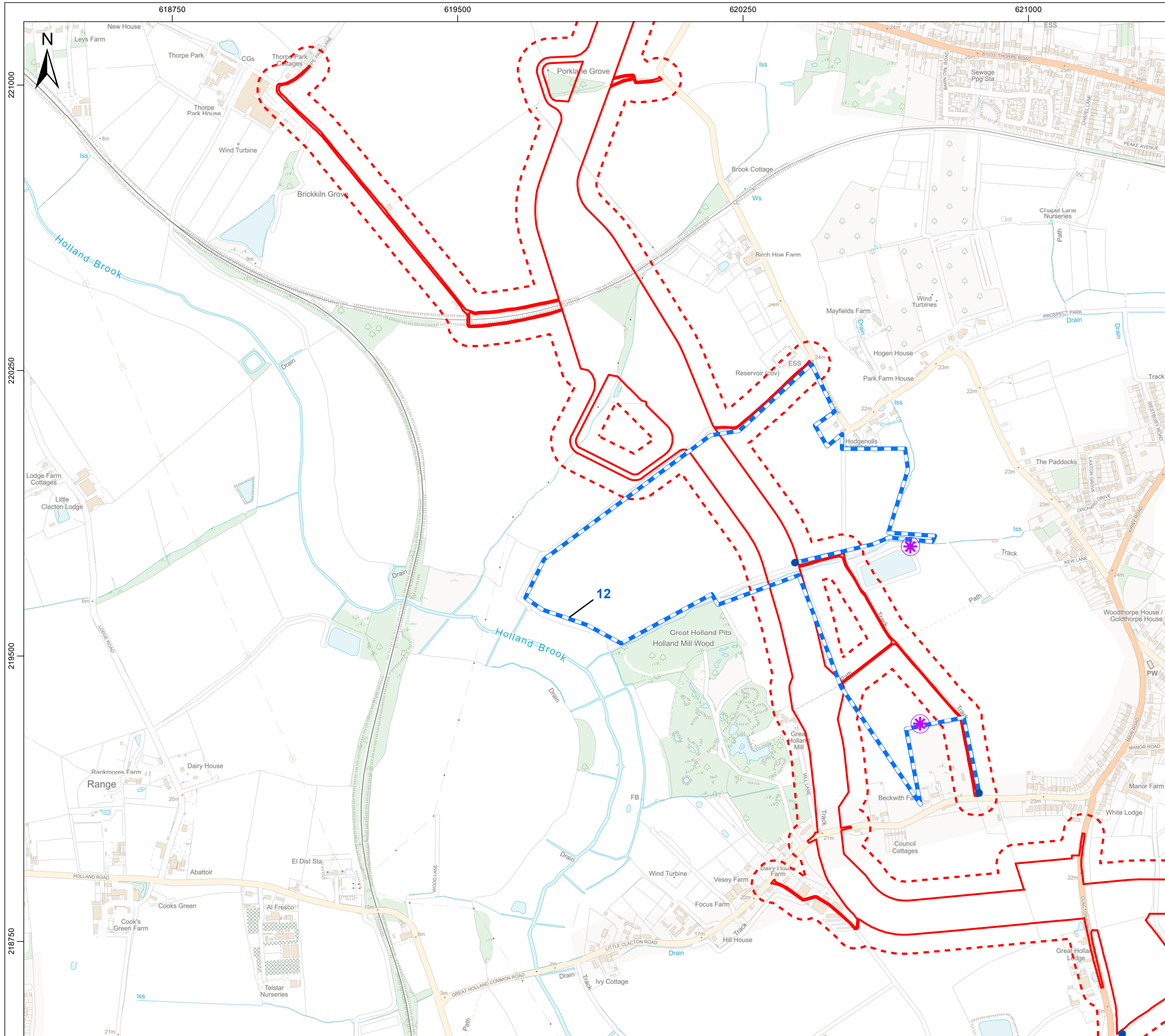
Bat Activity Transect Survey

Rev	Date	Remarks	Drwn	Chkd
02	31/05/2024	Second issue	FC	GC
01	29/02/2024	First issue	JH	GC

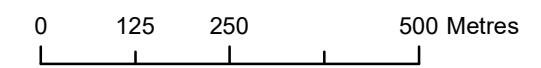
Drawing Number PB9244-RHD-ZZ-ON-DR-GS-0452	Figure Number 23.7a
--	-------------------------------

Scale 1:10,000	Plot Size A3	Datum OSGB36	Projection BNG
-------------------	-----------------	-----------------	-------------------





- Legend**
- Onshore Project Area
 - Habitats and Species Study Area
 - * Bat Static
 - Bat Transect



Data Source: © Ecology Resources, 2022. © HaskoningDHV UK Ltd. 2024.
 © Crown copyright and database rights 2024 Ordnance Survey 0100031673. Contains Ordnance Survey data © Crown copyright and database rights 2024.

Drawing Title

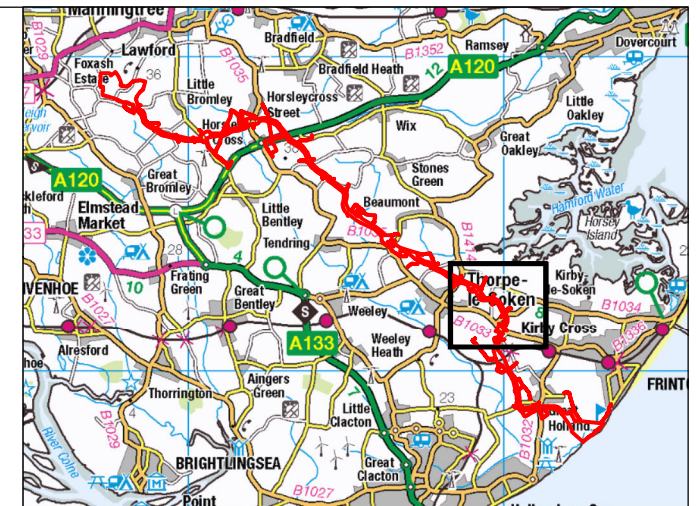
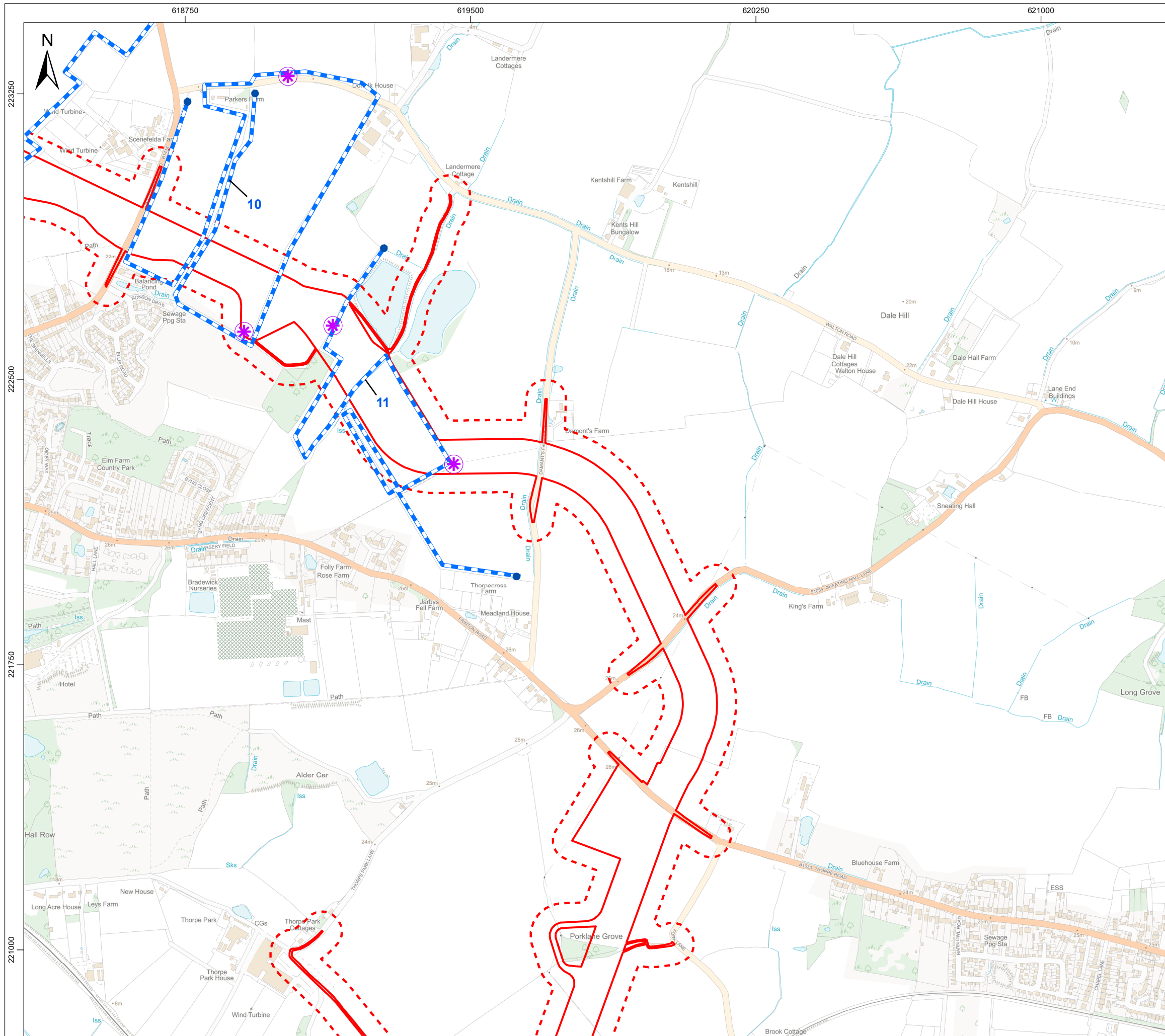
Bat Activity Transect Survey

Rev	Date	Remarks	Drwn	Chkd
02	31/05/2024	Second issue	FC	GC
01	29/02/2024	First issue	JH	GC

Drawing Number PB9244-RHD-ZZ-ON-DR-GS-0452	Figure Number 23.7b
--	-------------------------------

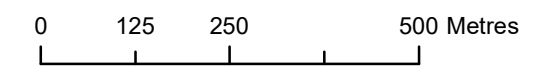
Scale 1:10,000	Plot Size A3	Datum OSGB36	Projection BNG
-------------------	-----------------	-----------------	-------------------





Legend

- Onshore Project Area
- Habitats and Species Study Area
- * Bat Static
- Bat Transect



Data Source: © Ecology Resources, 2022. © HaskoningDHV UK Ltd. 2024.
 © Crown copyright and database rights 2024 Ordnance Survey 0100031673. Contains Ordnance Survey data © Crown copyright and database rights 2024.

Drawing Title

Bat Activity Transect Survey

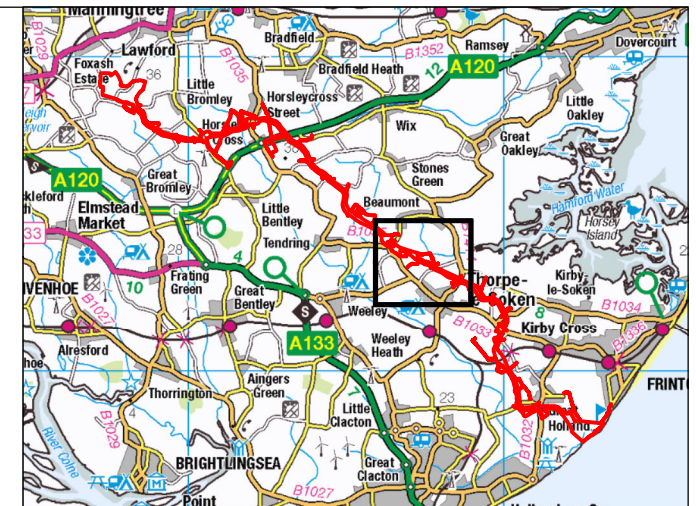
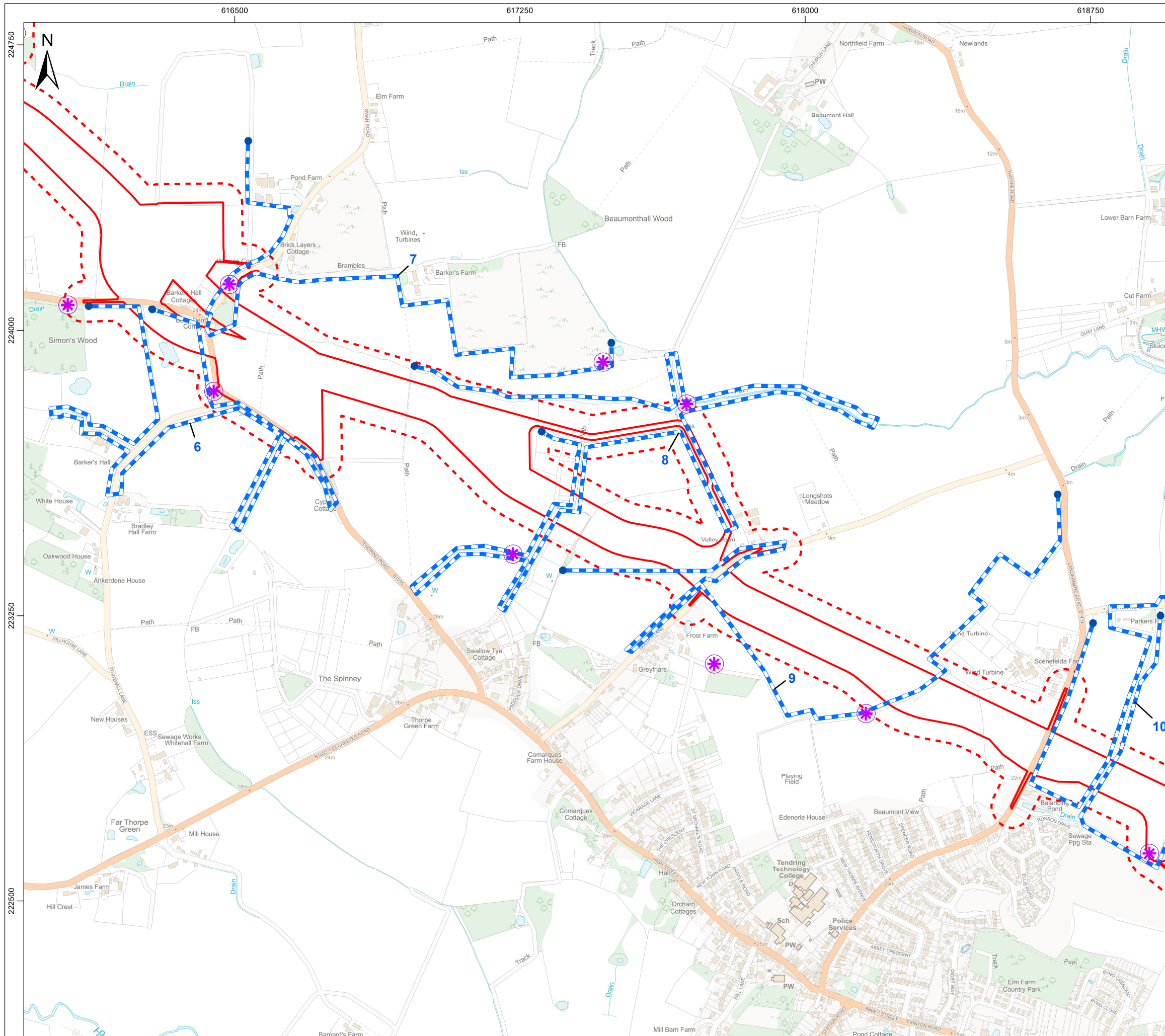
Rev	Date	Remarks	Drwn	Chkd
02	31/05/2024	Second issue	FC	GC
01	29/02/2024	First issue	JH	GC

Drawing Number PB9244-RHD-ZZ-ON-DR-GS-0452	Figure Number 23.7c
--	-------------------------------

Scale 1:10,000	Plot Size A3	Datum OSGB36	Projection BNG
-------------------	-----------------	-----------------	-------------------

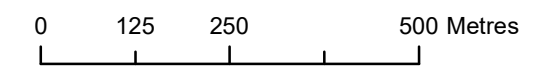
Royal HaskoningDHV
Enhancing Society Together

NORTH FALLS
Offshore Wind Farm



Legend

- Onshore Project Area
- Habitats and Species Study Area
- ✱ Bat Static
- ⬮ Bat Transect



Data Source: © Ecology Resources, 2022. © HaskoningDHV UK Ltd. 2024.
 © Crown copyright and database rights 2024 Ordnance Survey 0100031673. Contains Ordnance Survey data © Crown copyright and database rights 2024.

Drawing Title

Bat Activity Transect Survey

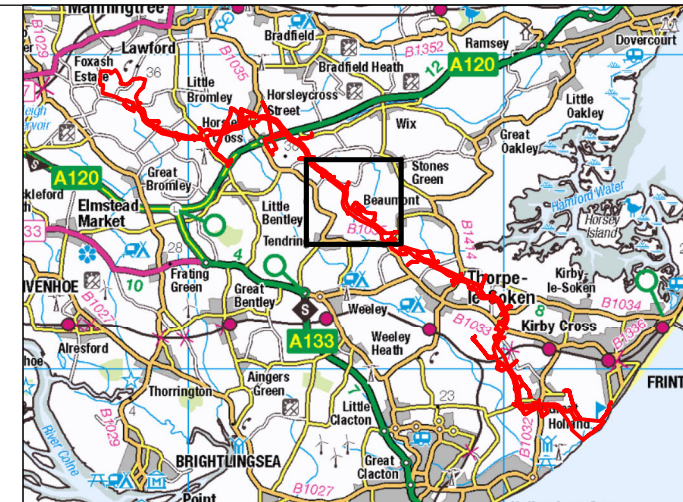
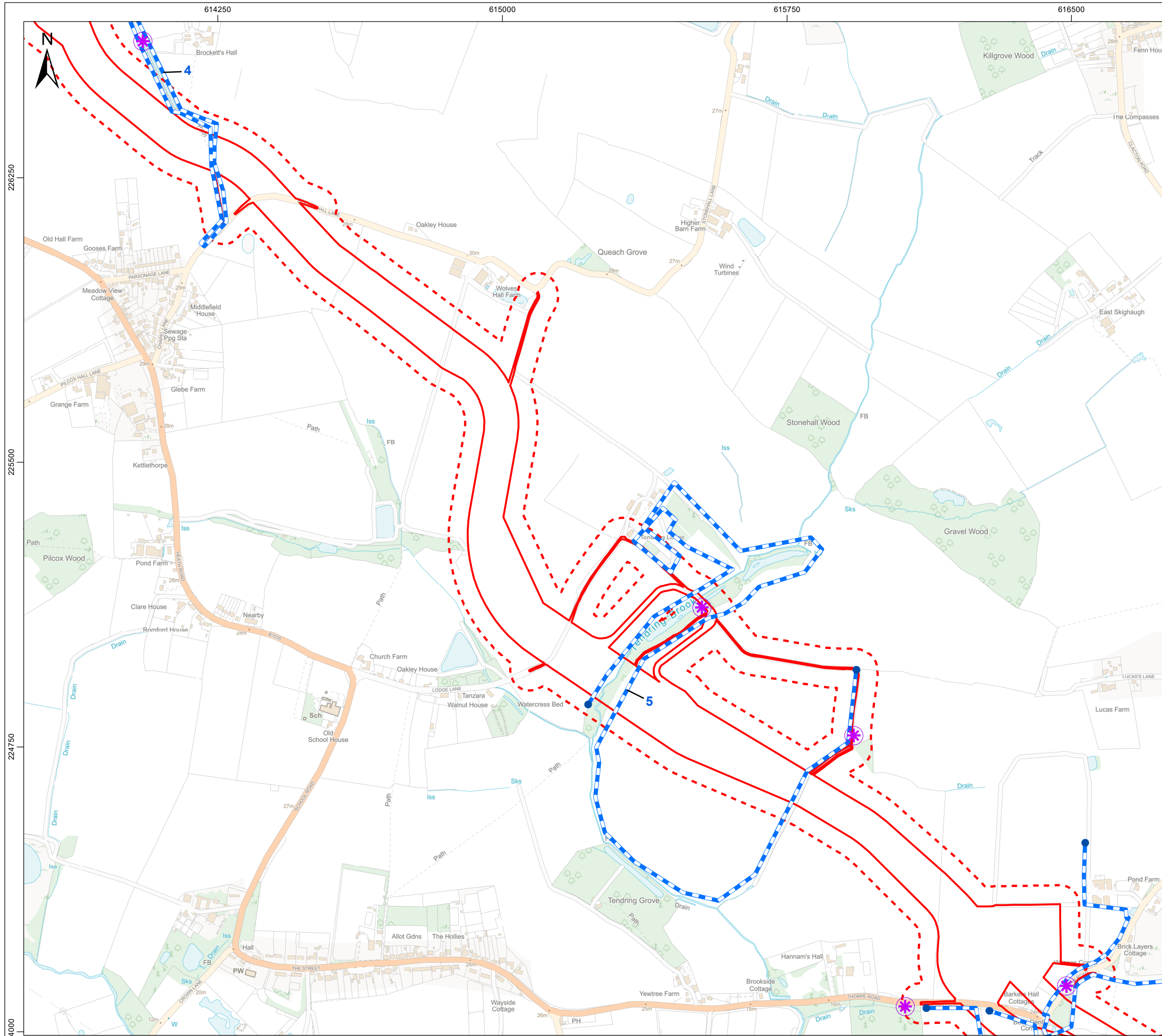
Rev	Date	Remarks	Drwn	Chkd
02	31/05/2024	Second issue	FC	GC
01	29/02/2024	First issue	JH	GC

Drawing Number PB9244-RHD-ZZ-ON-DR-GS-0452	Figure Number 23.7d
--	-------------------------------

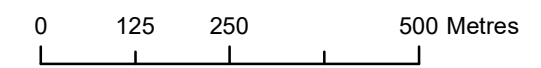
Scale 1:10,000	Plot Size A3	Datum OSGB36	Projection BNG
-------------------	-----------------	-----------------	-------------------

Royal HaskoningDHV
Enhancing Society Together

NORTH FALLS
Offshore Wind Farm



- Legend**
- Onshore Project Area
 - Habitats and Species Study Area
 - * Bat Static
 - Bat Transect



Data Source: © Ecology Resources, 2022. © HaskoningDHV UK Ltd. 2024.
 © Crown copyright and database rights 2024 Ordnance Survey 0100031673. Contains Ordnance Survey data © Crown copyright and database rights 2024.

Drawing Title

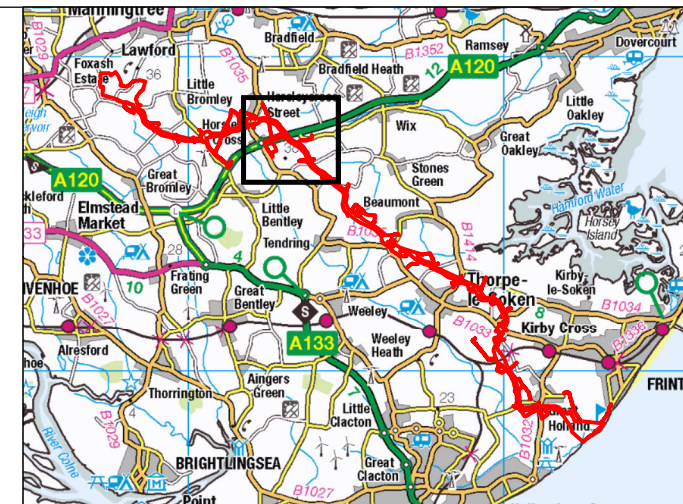
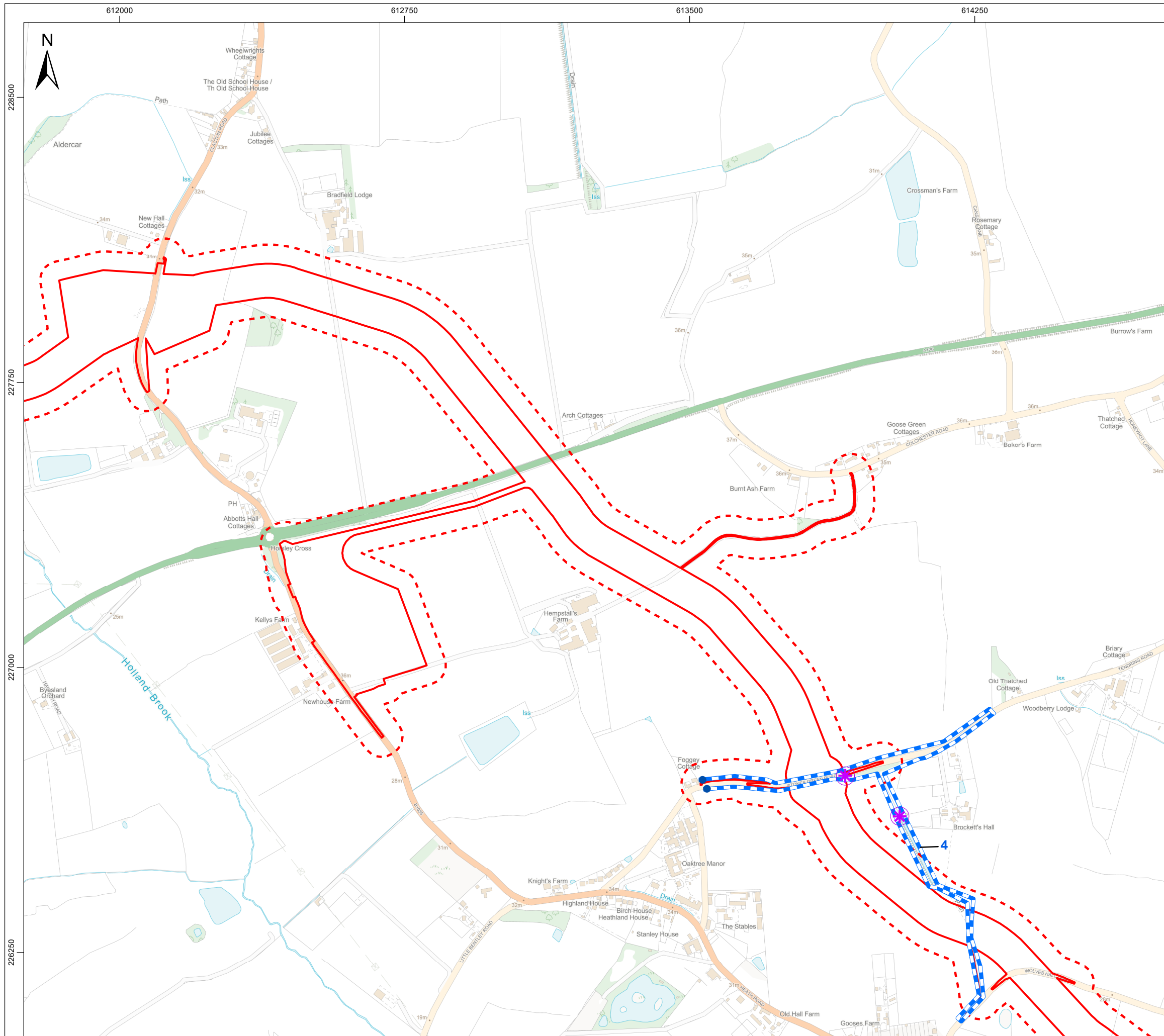
Bat Activity Transect Survey

Rev	Date	Remarks	Drwn	Chkd
02	31/05/2024	Second issue	FC	GC
01	29/02/2024	First issue	JH	GC

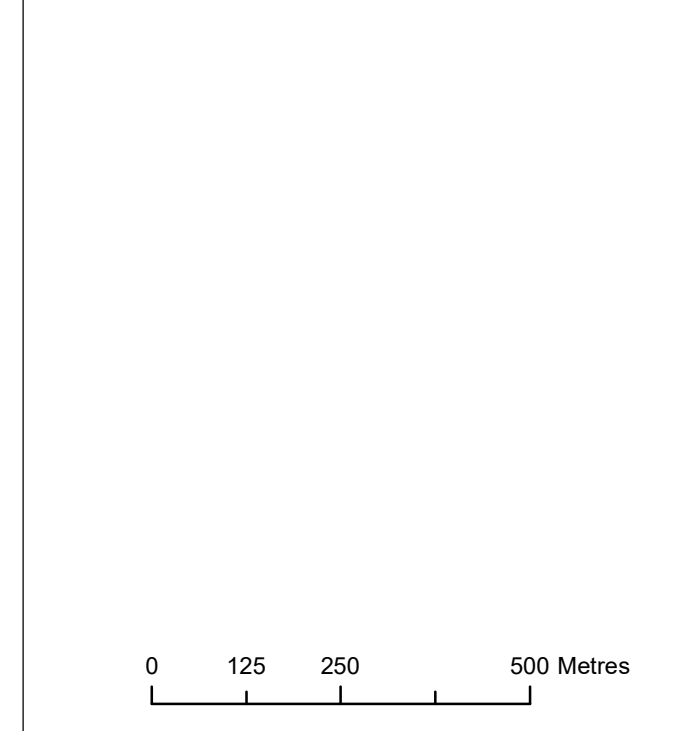
Drawing Number PB9244-RHD-ZZ-ON-DR-GS-0452	Figure Number 23.7e
--	-------------------------------

Scale 1:10,000	Plot Size A3	Datum OSGB36	Projection BNG
-------------------	-----------------	-----------------	-------------------





- Legend**
- Onshore Project Area
 - Habitats and Species Study Area
 - * Bat Static
 - Bat Transect



Data Source: © Ecology Resources, 2022. © HaskoningDHV UK Ltd. 2024.
 © Crown copyright and database rights 2024 Ordnance Survey 0100031673. Contains Ordnance Survey data © Crown copyright and database rights 2024.

Drawing Title

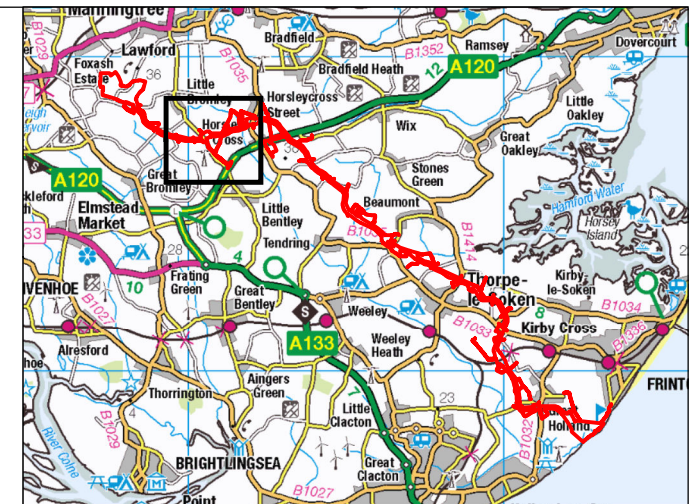
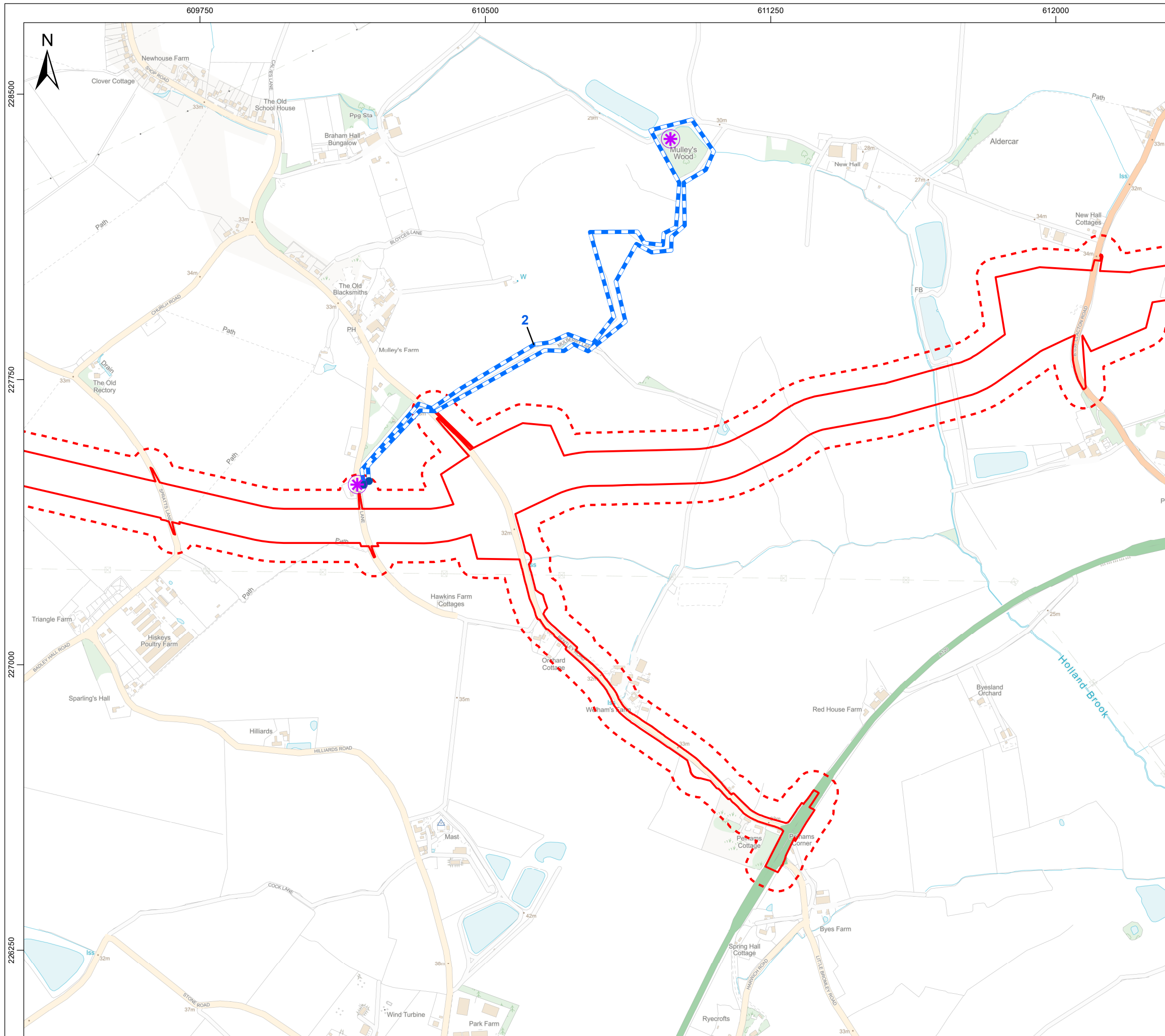
Bat Activity Transect Survey

Rev	Date	Remarks	Drwn	Chkd
02	31/05/2024	Second issue	FC	GC
01	29/02/2024	First issue	JH	GC

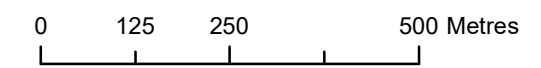
Drawing Number PB9244-RHD-ZZ-ON-DR-GS-0452	Figure Number 23.7f
--	-------------------------------

Scale 1:10,000	Plot Size A3	Datum OSGB36	Projection BNG
-------------------	-----------------	-----------------	-------------------





- Legend**
- Onshore Project Area
 - Habitats and Species Study Area
 - ✱ Bat Static
 - Bat Transect



Data Source: © Ecology Resources, 2022. © HaskoningDHV UK Ltd. 2024.
 © Crown copyright and database rights 2024 Ordnance Survey 0100031673. Contains Ordnance Survey data © Crown copyright and database rights 2024.

Drawing Title

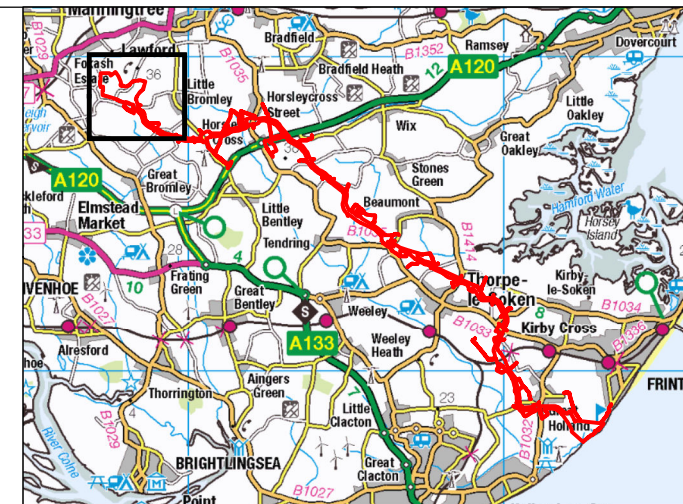
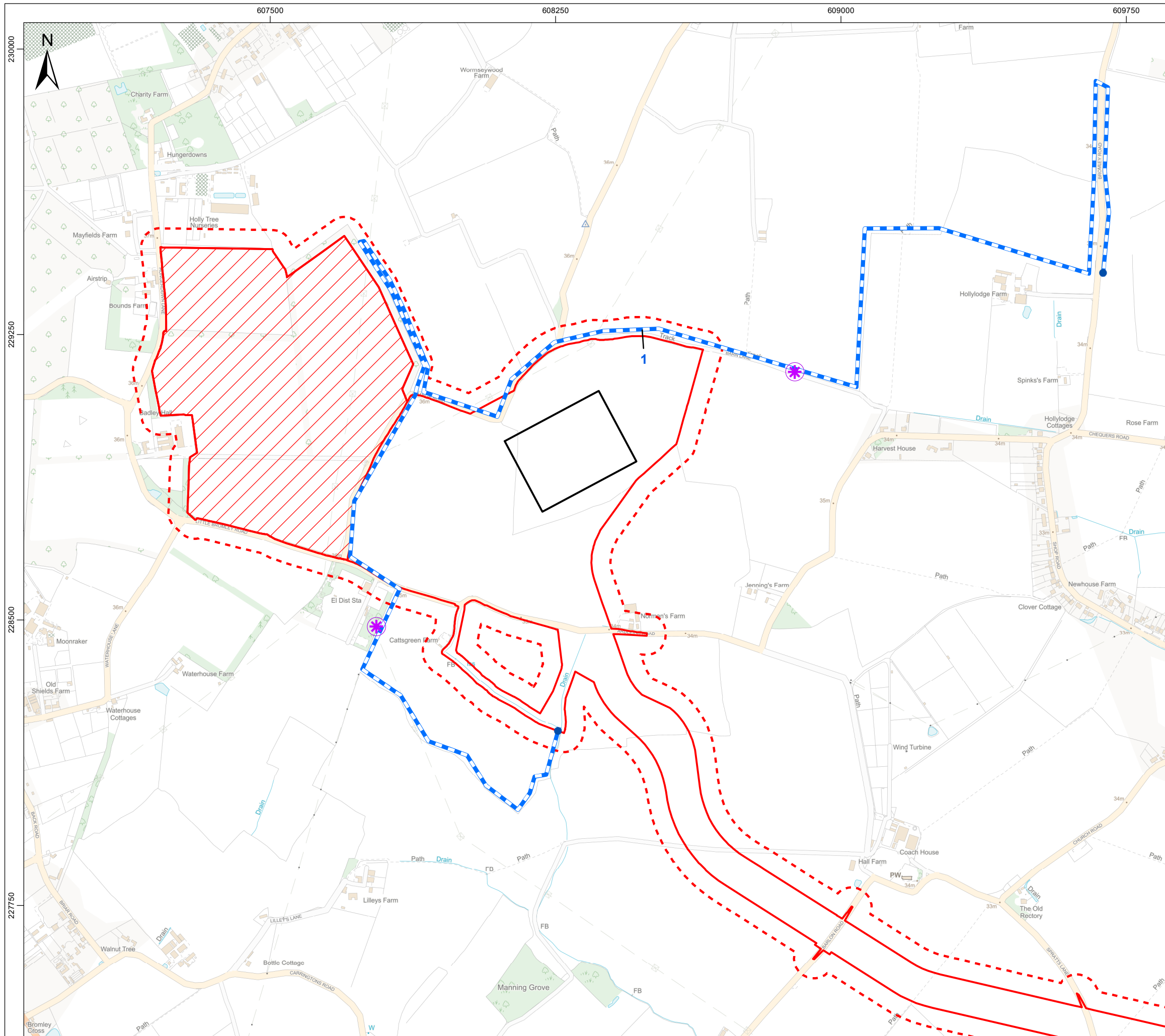
Bat Activity Transect Survey

Rev	Date	Remarks	Drwn	Chkd
02	31/05/2024	Second issue	FC	GC
01	29/02/2024	First issue	JH	GC

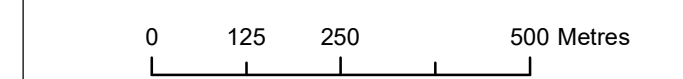
Drawing Number PB9244-RHD-ZZ-ON-DR-GS-0452	Figure Number 23.7g
--	-------------------------------

Scale 1:10,000	Plot Size A3	Datum OSGB36	Projection BNG
-------------------	-----------------	-----------------	-------------------





- Legend**
- Onshore Project Area
 - Onshore Substation
 - East Anglia Connection Node (EACN)
 - Habitats and Species Study Area
 - ✱ Bat Static
 - — — — — Bat Transect



Data Source: © Ecology Resources, 2022. © HaskoningDHV UK Ltd. 2024.
 © Crown copyright and database rights 2024 Ordnance Survey 0100031673. Contains Ordnance Survey data © Crown copyright and database rights 2024.

Drawing Title

Bat Activity Transect Survey

Rev	Date	Remarks	Drwn	Chkd
02	31/05/2024	Second issue	FC	GC
01	29/02/2024	First issue	JH	GC

Drawing Number PB9244-RHD-ZZ-ON-DR-GS-0452	Figure Number 23.7h
--	-------------------------------

Scale 1:10,000	Plot Size A3	Datum OSGB36	Projection BNG
-------------------	-----------------	-----------------	-------------------

